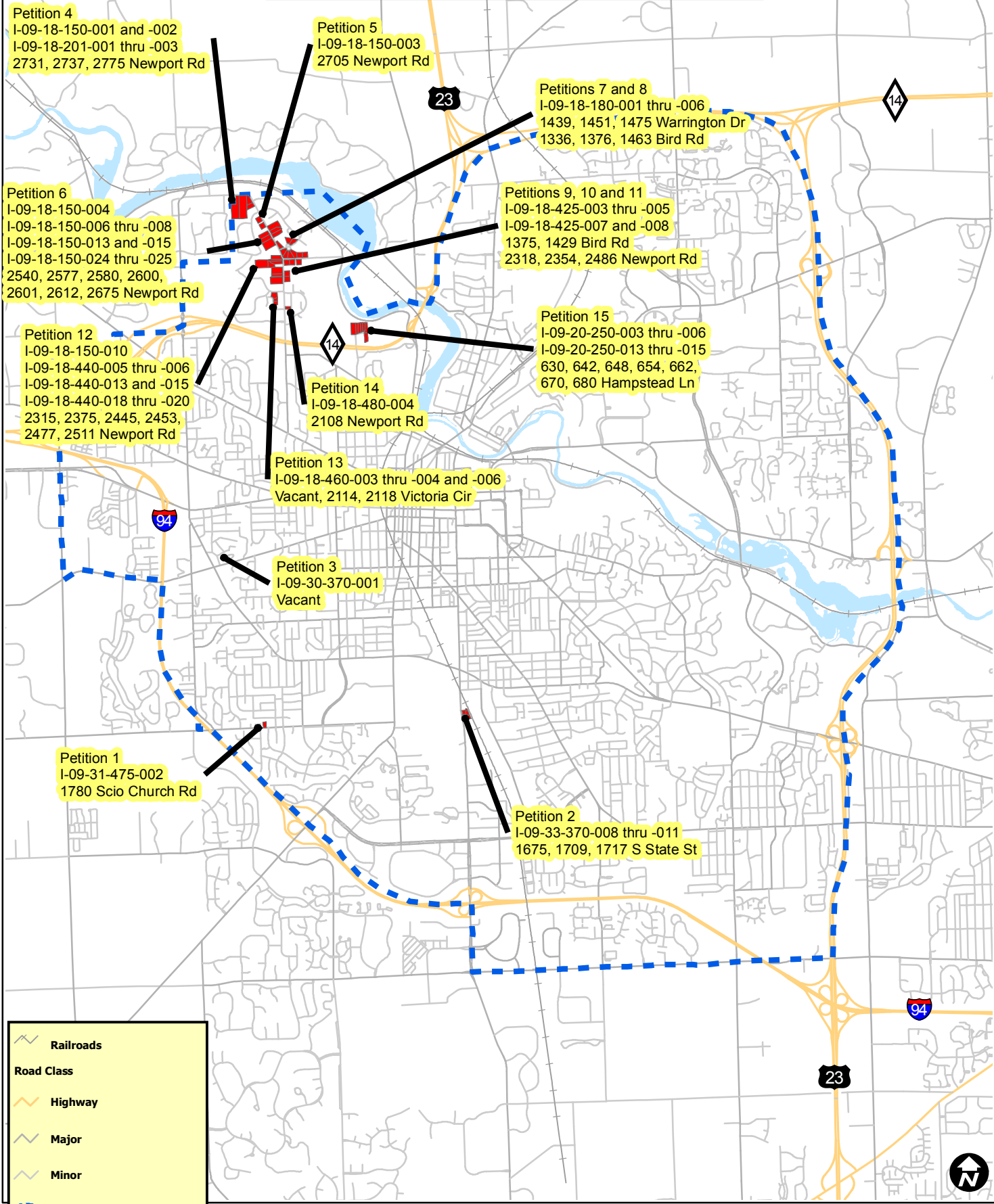


# Township Island Annexation Location Map Ann Arbor Township



**Petition 4**  
I-09-18-150-001 and -002  
I-09-18-201-001 thru -003  
2731, 2737, 2775 Newport Rd

**Petition 5**  
I-09-18-150-003  
2705 Newport Rd

**Petitions 7 and 8**  
I-09-18-180-001 thru -006  
1439, 1451, 1475 Warrington Dr  
1336, 1376, 1463 Bird Rd

**Petition 6**  
I-09-18-150-004  
I-09-18-150-006 thru -008  
I-09-18-150-013 and -015  
I-09-18-150-024 thru -025  
2540, 2577, 2580, 2600,  
2601, 2612, 2675 Newport Rd

**Petitions 9, 10 and 11**  
I-09-18-425-003 thru -005  
I-09-18-425-007 and -008  
1375, 1429 Bird Rd  
2318, 2354, 2486 Newport Rd

**Petition 15**  
I-09-20-250-003 thru -006  
I-09-20-250-013 thru -015  
630, 642, 648, 654, 662,  
670, 680 Hampstead Ln

**Petition 12**  
I-09-18-150-010  
I-09-18-440-005 thru -006  
I-09-18-440-013 and -015  
I-09-18-440-018 thru -020  
2315, 2375, 2445, 2453,  
2477, 2511 Newport Rd

**Petition 14**  
I-09-18-480-004  
2108 Newport Rd

**Petition 13**  
I-09-18-460-003 thru -004 and -006  
Vacant, 2114, 2118 Victoria Cir

**Petition 3**  
I-09-30-370-001  
Vacant

**Petition 1**  
I-09-31-475-002  
1780 Scio Church Rd

**Petition 2**  
I-09-33-370-008 thru -011  
1675, 1709, 1717 S State St

**Railroads**

**Road Class**

- Highway
- Major
- Minor

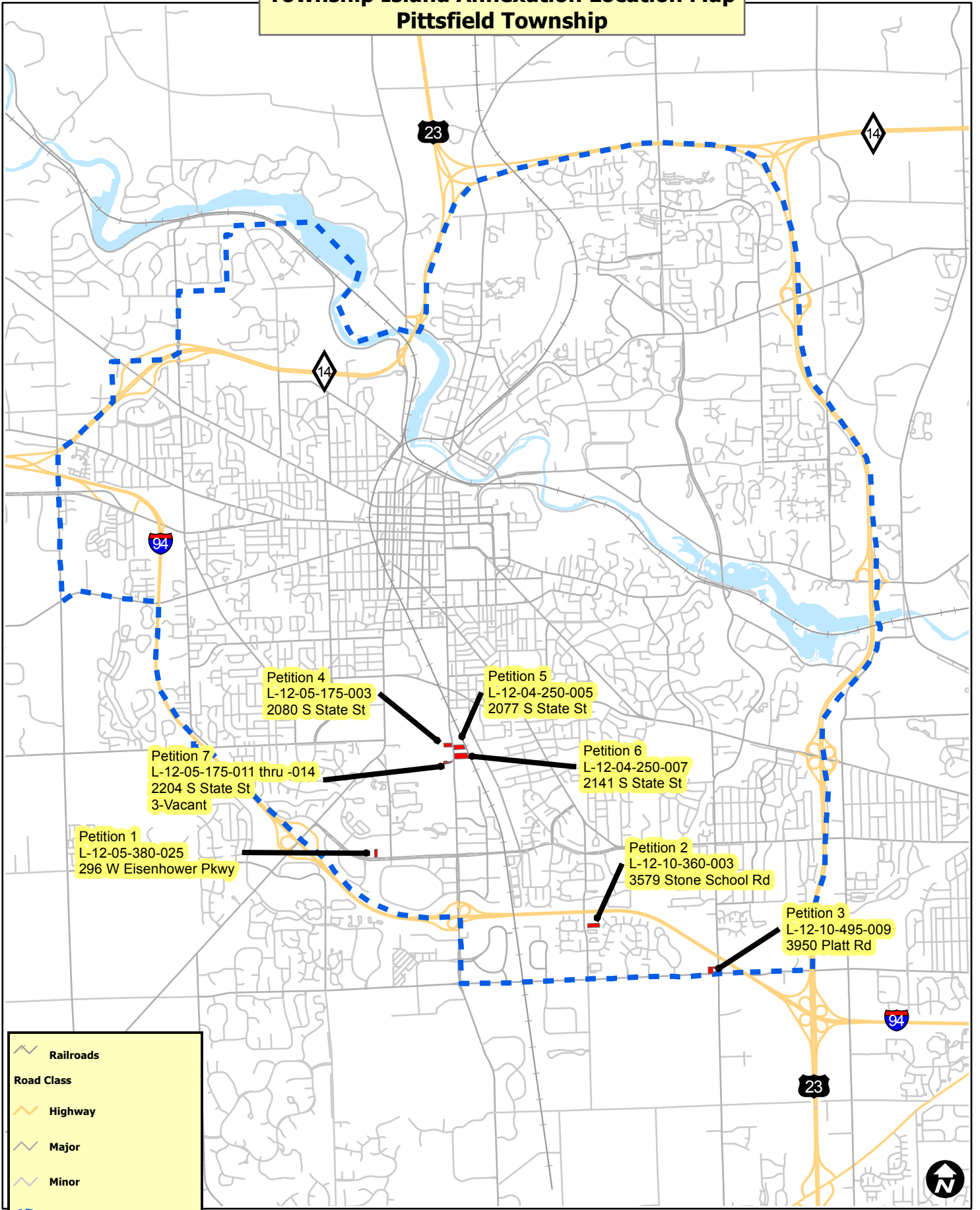
**Municipal Service Boundary**

Huron River



Map date 9/19/2018  
Any aerial imagery is circa 2015  
unless otherwise noted  
Terms of use: [www.a2gov.org/terms](http://www.a2gov.org/terms)

# Township Island Annexation Location Map Pittsfield Township



**Railroads**  
 Railroads

**Road Class**

- Highway
- Major
- Minor

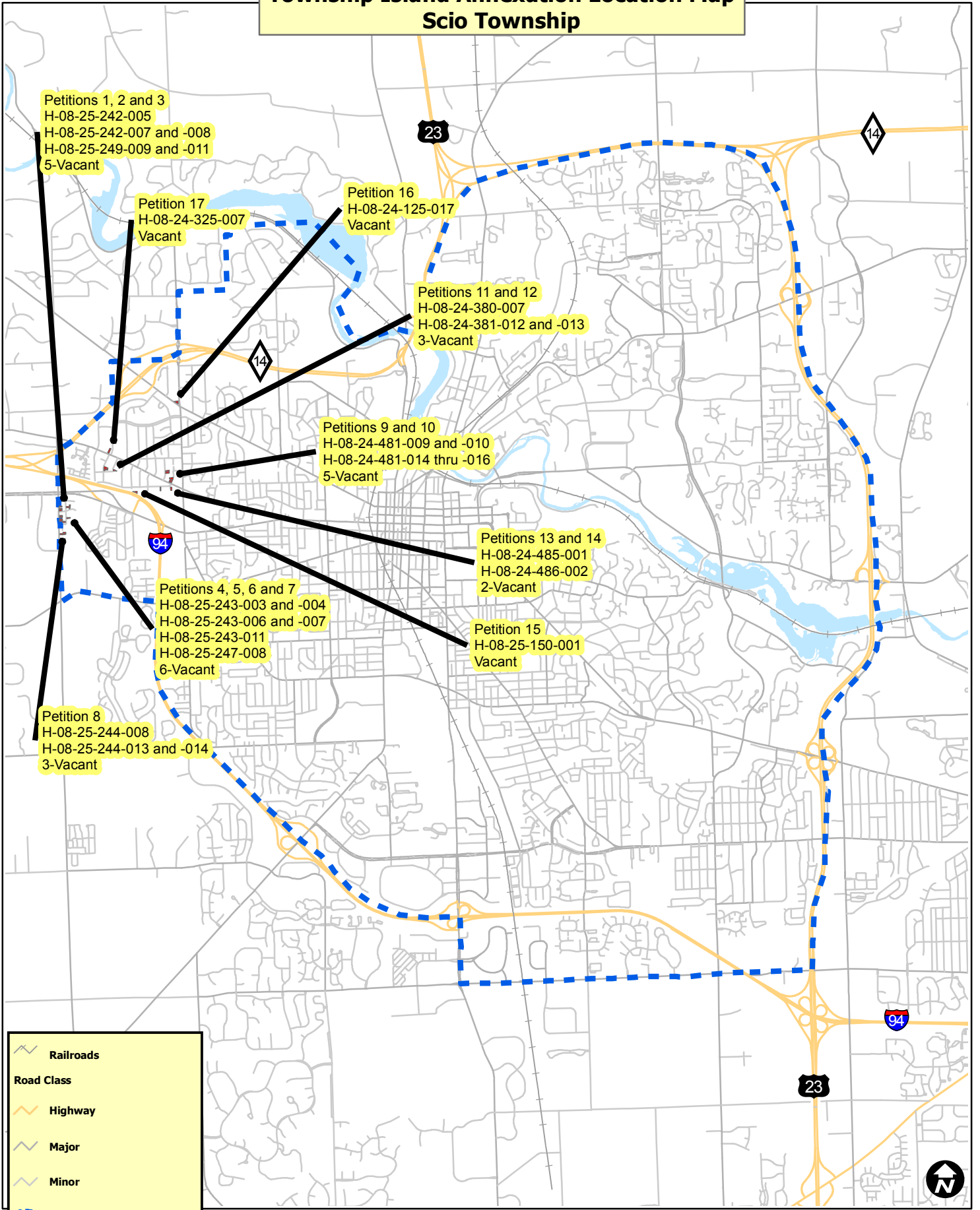
**Municipal Service Boundary**  
 Municipal Service Boundary

**Huron River**  
 Huron River



Map date 7/30/2018  
 Any aerial imagery is circa 2015  
 unless otherwise noted  
 Terms of use: [www.a2gov.org/terms](http://www.a2gov.org/terms)

# Township Island Annexation Location Map Scio Township



**Railroads**

**Road Class**

- Highway
- Major
- Minor

**Municipal Service Boundary**

Municipal Service Boundary

**Huron River**



Map date 9/19/2018  
 Any aerial imagery is circa 2015  
 unless otherwise noted  
 Terms of use: [www.a2gov.org/terms](http://www.a2gov.org/terms)