
Appendix H – Farmland

William Ballard

From: Rosek, Martin - NRCS, East Lansing, MI <martin.rosek@usda.gov>
Sent: Thursday, June 30, 2022 8:57 AM
To: Dave Clawson
Cc: William Ballard
Subject: RE: [External Email]FW: Ann Arbor Municipal Airport - Environmental Assessment for Runway Extension

Dave,

The Natural Resources Conservation Service (NRCS) under Part 523 of the Farmland Protection Policy Act has reviewed the Ann Arbor Municipal Airport Improvements Project. This review was conducted with respect to the effect(s) that the proposal may have on prime and/or unique farmland. Subpart B of Part 523 of the Farmland Protection Policy Act states that 'Lands identified as "urbanized area" (UA) on the Census Bureau maps' are not covered by the act. Since the area of the proposed project extent is UA on the 2010 Census Bureau Reference Map for Ann Arbor, MI, we have concluded that this proposal will have no negative impact on prime and/or unique farmland.

Should the scope of the project change to where expansion will occur, please resubmit the proposal for our review.

Sincerely,

Thanks,

Marty

Martin J. Rosek, Ph.D.
State Soil Scientist
USDA NRCS
3001 Coolidge Road
East Lansing, MI 48823

517-324-5241

From: Dave Clawson <Dave.Clawson@meadhunt.com>
Sent: Wednesday, June 29, 2022 8:27 AM
To: Rosek, Martin - NRCS, East Lansing, MI <martin.rosek@usda.gov>
Cc: William Ballard <william.ballard@meadhunt.com>
Subject: [External Email]FW: Ann Arbor Municipal Airport - Environmental Assessment for Runway Extension

[External Email]

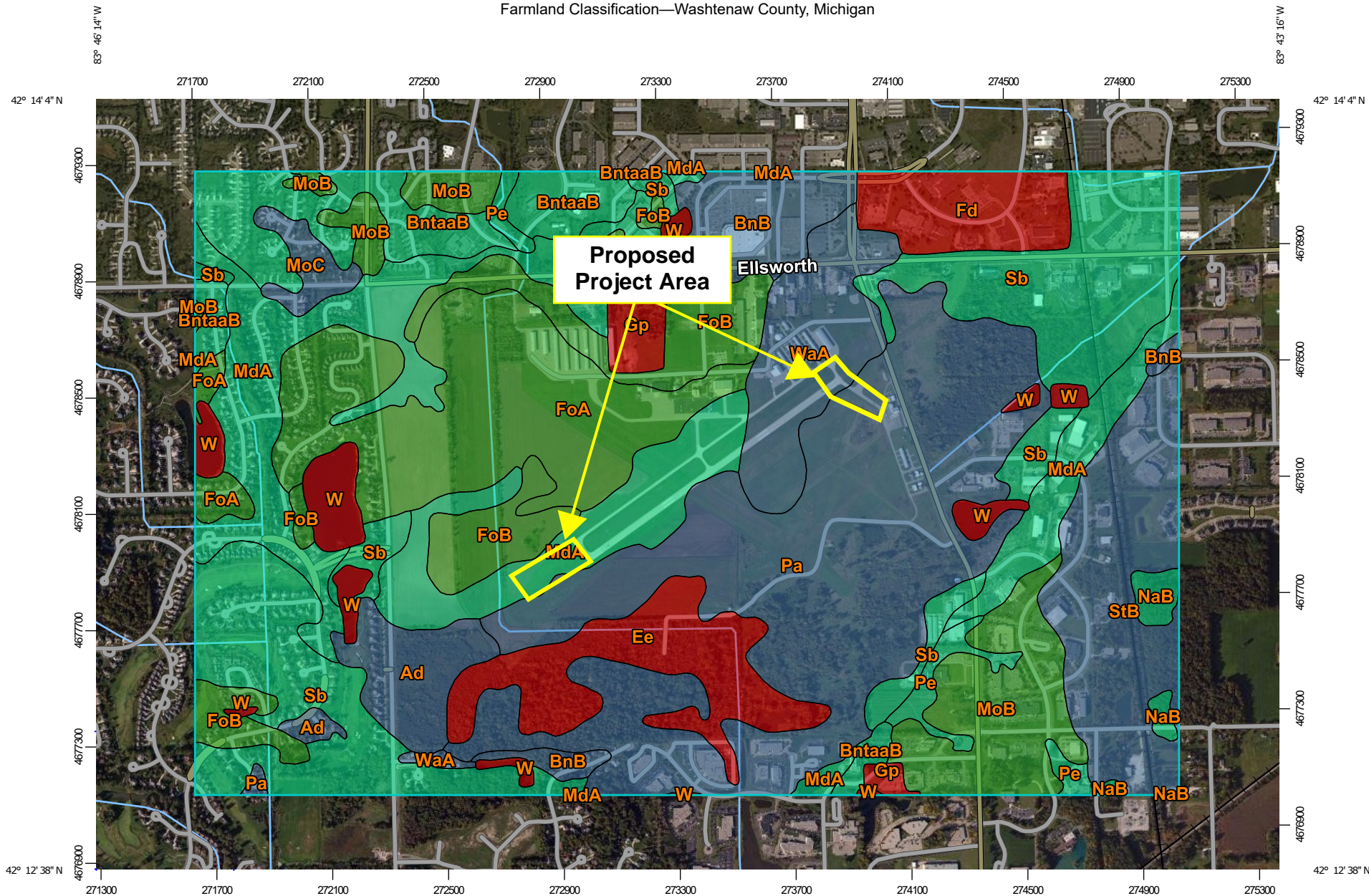
If this message comes from an **unexpected sender** or references a **vague/unexpected topic**;

Use caution before clicking links or opening attachments.

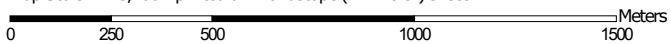
Please send any concerns or suspicious messages to: Spam.Abuse@usda.gov

Good morning Marty,

Farmland Classification—Washtenaw County, Michigan




Map Scale: 1:18,700 if printed on A landscape (11" x 8.5") sheet.



Map projection: Web Mercator Corner coordinates: WGS84 Edge tics: UTM Zone 17N WGS84









MAP LEGEND








Area of Interest (AOI)






 Area of Interest (AOI)








Soils



Soil Rating Polygons

-  Not prime farmland
-  All areas are prime farmland
-  Prime farmland if drained
-  Prime farmland if protected from flooding or not frequently flooded during the growing season
-  Prime farmland if irrigated
-  Prime farmland if drained and either protected from flooding or not frequently flooded during the growing season
-  Prime farmland if irrigated and drained
-  Prime farmland if irrigated and either protected from flooding or not frequently flooded during the growing season









-  Prime farmland if subsoiled, completely removing the root inhibiting soil layer
-  Prime farmland if irrigated and the product of I (soil erodibility) x C (climate factor) does not exceed 60
-  Prime farmland if irrigated and reclaimed of excess salts and sodium
-  Farmland of statewide importance
-  Farmland of statewide importance, if drained
-  Farmland of statewide importance, if protected from flooding or not frequently flooded during the growing season
-  Farmland of statewide importance, if irrigated

-  Farmland of statewide importance, if drained and either protected from flooding or not frequently flooded during the growing season
-  Farmland of statewide importance, if irrigated and drained
-  Farmland of statewide importance, if irrigated and either protected from flooding or not frequently flooded during the growing season
-  Farmland of statewide importance, if subsoiled, completely removing the root inhibiting soil layer
-  Farmland of statewide importance, if irrigated and the product of I (soil erodibility) x C (climate factor) does not exceed 60


































-  Farmland of statewide importance, if irrigated and reclaimed of excess salts and sodium
-  Farmland of statewide importance, if drained or either protected from flooding or not frequently flooded during the growing season
-  Farmland of statewide importance, if warm enough, and either drained or either protected from flooding or not frequently flooded during the growing season
-  Farmland of statewide importance, if warm enough
-  Farmland of statewide importance, if thawed
-  Farmland of local importance
-  Farmland of local importance, if irrigated

-  Farmland of unique importance
-  Not rated or not available

Soil Rating Lines

-  Not prime farmland
-  All areas are prime farmland
-  Prime farmland if drained
-  Prime farmland if protected from flooding or not frequently flooded during the growing season
-  Prime farmland if irrigated
-  Prime farmland if drained and either protected from flooding or not frequently flooded during the growing season
-  Prime farmland if irrigated and drained
-  Prime farmland if irrigated and either protected from flooding or not frequently flooded during the growing season

Farmland Classification—Washtenaw County, Michigan

	Prime farmland if subsoiled, completely removing the root inhibiting soil layer		Farmland of statewide importance, if drained and either protected from flooding or not frequently flooded during the growing season		Farmland of statewide importance, if irrigated and reclaimed of excess salts and sodium		Farmland of unique importance		Prime farmland if subsoiled, completely removing the root inhibiting soil layer	
	Prime farmland if irrigated and the product of I (soil erodibility) x C (climate factor) does not exceed 60		Farmland of statewide importance, if irrigated and drained		Farmland of statewide importance, if drained or either protected from flooding or not frequently flooded during the growing season	Soil Rating Points		Not prime farmland		Prime farmland if irrigated and the product of I (soil erodibility) x C (climate factor) does not exceed 60
	Prime farmland if irrigated and reclaimed of excess salts and sodium		Farmland of statewide importance, if irrigated and either protected from flooding or not frequently flooded during the growing season		Farmland of statewide importance, if warm enough, and either drained or either protected from flooding or not frequently flooded during the growing season		Prime farmland if drained		Prime farmland if irrigated and reclaimed of excess salts and sodium	
	Farmland of statewide importance		Farmland of statewide importance, if subsoiled, completely removing the root inhibiting soil layer		Farmland of statewide importance, if warm enough		Prime farmland if irrigated		Farmland of statewide importance	
	Farmland of statewide importance, if drained		Farmland of statewide importance, if irrigated and the product of I (soil erodibility) x C (climate factor) does not exceed 60		Farmland of statewide importance, if thawed		Prime farmland if drained and either protected from flooding or not frequently flooded during the growing season		Farmland of statewide importance, if drained	
	Farmland of statewide importance, if protected from flooding or not frequently flooded during the growing season				Farmland of local importance		Prime farmland if irrigated and drained		Farmland of statewide importance, if protected from flooding or not frequently flooded during the growing season	
	Farmland of statewide importance, if irrigated				Farmland of local importance, if irrigated		Prime farmland if irrigated and either protected from flooding or not frequently flooded during the growing season		Farmland of statewide importance, if irrigated	

Farmland Classification—Washtenaw County, Michigan

Farmland of statewide importance, if drained and either protected from flooding or not frequently flooded during the growing season	Farmland of statewide importance, if irrigated and reclaimed of excess salts and sodium	Farmland of unique importance Not rated or not available	<p>The soil surveys that comprise your AOI were mapped at 1:20,000.</p>
Farmland of statewide importance, if irrigated and drained	Farmland of statewide importance, if drained or either protected from flooding or not frequently flooded during the growing season	<p>Water Features</p> Streams and Canals	<p>Please rely on the bar scale on each map sheet for map measurements.</p>
Farmland of statewide importance, if irrigated and either protected from flooding or not frequently flooded during the growing season	Farmland of statewide importance, if warm enough, and either drained or either protected from flooding or not frequently flooded during the growing season	<p>Transportation</p>	<p>Source of Map: Natural Resources Conservation Service Web Soil Survey URL: Coordinate System: Web Mercator (EPSG:3857)</p>
Farmland of statewide importance, if subsoiled, completely removing the root inhibiting soil layer	Farmland of statewide importance, if warm enough	Rails	<p>Maps from the Web Soil Survey are based on the Web Mercator projection, which preserves direction and shape but distorts distance and area. A projection that preserves area, such as the Albers equal-area conic projection, should be used if more accurate calculations of distance or area are required.</p>
Farmland of statewide importance, if irrigated and the product of I (soil erodibility) x C (climate factor) does not exceed 60	Farmland of statewide importance, if thawed	Interstate Highways	<p>This product is generated from the USDA-NRCS certified data as of the version date(s) listed below.</p>
	Farmland of local importance	US Routes	<p>Soil Survey Area: Washtenaw County, Michigan Survey Area Data: Version 19, Jun 1, 2020</p>
	Farmland of local importance, if irrigated	Major Roads	<p>Soil map units are labeled (as space allows) for map scales 1:50,000 or larger.</p>
		Local Roads	<p>Date(s) aerial images were photographed: Sep 18, 2011—Sep 27, 2014</p>
		<p>Background</p> Aerial Photography	<p>The orthophoto or other base map on which the soil lines were compiled and digitized probably differs from the background imagery displayed on these maps. As a result, some minor shifting of map unit boundaries may be evident.</p>

Farmland Classification

Map unit symbol	Map unit name	Rating	Acres in AOI	Percent of AOI
Ad	Adrian muck	Farmland of local importance	42.9	2.4%
BnB	Boyer loamy sand, 1 to 6 percent slopes	Farmland of local importance	56.3	3.1%
BntaaB	Blount loam, 2 to 6 percent slopes	Prime farmland if drained	88.1	4.9%
Ee	Edwards muck, shallow variant	Not prime farmland	80.0	4.4%
Fd	Fill land	Not prime farmland	47.6	2.6%
FoA	Fox sandy loam, till plain, 0 to 2 percent slopes	All areas are prime farmland	184.5	10.2%
FoB	Fox sandy loam, till plain, 2 to 6 percent slopes	All areas are prime farmland	95.7	5.3%
Gp	Gravel pit	Not prime farmland	20.1	1.1%
MdA	Matherton sandy loam, 0 to 4 percent slopes	Prime farmland if drained	230.5	12.7%
MoB	Glynwood loam, 2 to 6 percent slopes	All areas are prime farmland	96.1	5.3%
MoC	Morley loam, 6 to 12 percent slopes	Farmland of local importance	14.5	0.8%
NaB	Nappanee silty clay loam, 2 to 6 percent slopes	Prime farmland if drained	10.6	0.6%
Pa	Palms muck	Farmland of local importance	354.2	19.6%
Pe	Pewamo clay loam, 0 to 2 percent slopes	Prime farmland if drained	18.8	1.0%
Sb	Sebewa loam, disintegration moraine, 0 to 2 percent slopes	Prime farmland if drained	237.3	13.1%
StB	St. Clair clay loam, 2 to 6 percent slopes	Farmland of local importance	115.3	6.4%
W	Water	Not prime farmland	40.0	2.2%
WaA	Wasepi sandy loam, 0 to 4 percent slopes	Farmland of local importance	75.5	4.2%
Totals for Area of Interest			1,808.2	100.0%

Description

Farmland classification identifies map units as prime farmland, farmland of statewide importance, farmland of local importance, or unique farmland. It identifies the location and extent of the soils that are best suited to food, feed, fiber, forage, and oilseed crops. NRCS policy and procedures on prime and unique farmlands are published in the "Federal Register," Vol. 43, No. 21, January 31, 1978.

Rating Options

Aggregation Method: No Aggregation Necessary

Aggregation is the process by which a set of component attribute values is reduced to a single value that represents the map unit as a whole.

A map unit is typically composed of one or more "components". A component is either some type of soil or some nonsoil entity, e.g., rock outcrop. For the attribute being aggregated, the first step of the aggregation process is to derive one attribute value for each of a map unit's components. From this set of component attributes, the next step of the aggregation process derives a single value that represents the map unit as a whole. Once a single value for each map unit is derived, a thematic map for soil map units can be rendered. Aggregation must be done because, on any soil map, map units are delineated but components are not.

For each of a map unit's components, a corresponding percent composition is recorded. A percent composition of 60 indicates that the corresponding component typically makes up approximately 60% of the map unit. Percent composition is a critical factor in some, but not all, aggregation methods.

The majority of soil attributes are associated with a component of a map unit, and such an attribute has to be aggregated to the map unit level before a thematic map can be rendered. Map units, however, also have their own attributes. An attribute of a map unit does not have to be aggregated in order to render a corresponding thematic map. Therefore, the "aggregation method" for any attribute of a map unit is referred to as "No Aggregation Necessary".

Tie-break Rule: Lower

The tie-break rule indicates which value should be selected from a set of multiple candidate values, or which value should be selected in the event of a percent composition tie.