

ADDENDUM No. 1

ITB No. 4364

Seasonal Mowing Services

Due: February 18, 2015 at 2:00 P.M.

The following changes, additions, and/or deletions shall be made to the Invitation to Bid for Seasonal Mowing Services, ITB No. 4364, on which proposals will be received on/or before February 18, 2015 by 2:00 P.M. (changed from February 12, 2015 at 2:00 P.M.)

The information contained herein shall take precedence over the original documents and all previous addenda (if any), and is appended thereto. **This Addendum includes 32 pages.**

Bidder is to acknowledge receipt of this Addendum No. 1, including all attachments (if any) in its Bid by so indicating on Page 8 of the Invitation to Bid Form. Bids submitted without acknowledgement of receipt of this addendum will be considered nonconforming.

I. CORRECTIONS/DELETIONS/ADDITIONS

Changes to the Bid documents which are outlined below are referenced to a page or Section in which they appear conspicuously. The Bidder is to take note in its review of the documents and include these changes as they may affect work or details in other areas not specifically referenced here.

Corrections

Bid Due Date

Multiple Pages

Comments: All references to the due date for bids has been changed from February 12, 2015 at 2:00 P.M. to February 18, 2015 at 2:00 P.M.

Human Rights Information

Page 6

Comments: This paragraph has been removed and replaced as follows:

All contractors proposing to do business with the City shall satisfy the contract compliance administrative policy adopted by the City Administrator in accordance with the Section 9:158 of the Ann Arbor City Code. Breach of the obligation not to discriminate as outlined in Section 2 and 3 beginning at page 14 shall be a material breach of the contract. Contractors are required to post a copy of Ann Arbor's Non-Discrimination Ordinance attached at all work locations where its employees provide services under a contract with the City.

Bid Form

Page 10-12

Comments: The Bid Form has been removed and replaced as provided herein.

Deletions

Human Rights Contract Compliance Form
Pages 28-30

Comments: The Human Right Contract Compliance Form has been removed in its entirety.

Additions

Maps for Traffic Islands have been provided as attached hereto. Note that the parks numbered on these Traffic Island maps and labeled by number in the map key are NOT the parks included in this ITB.

The Resolution and Bid Tabulation sheet for the prior solicitation (ITB# 4215) is provided hereto.

II. QUESTIONS AND ANSWERS

The following Questions have been received by the City. Responses are being provided in accordance with the terms of the ITB. Respondents are directed to take note in its review of the documents of the following questions and City responses as they affect work or details in other areas not specifically referenced here.

Question #1: Please explain in detail on certified check, or bid bond by a recognized surety?

Answer: The City requires all bidders for this ITB to provide either a certified check or a bid bond in the amount of 5% of the total bid price. The bid bond provides the necessary security to the City that a contractor will enter into the contract on the terms and conditions stated in the ITB, if it is awarded.

Question #2: Please explain in detail on “ to make the award in any manner the City believes to be in its best interest?

Answer: All solicitations for goods and services are awarded consistent with the needs of the City. The “reservation of rights” provision of the Instructions to Bidders in ITB #4364 (pg 7) advises bidders that the City has reserved the right to award the released ITB in whole or in part or in any combination in unit bid awards which best serves the identified needs of the City and provision of services by qualified, responsible contractors.

Question #3: Why questions by Telephone are prohibited?

Answer: It is the City’s standard policy to accept questions and requests for clarifications by email (not telephone) in order to ensure that (1) the question being asked is clear, and a concise answer is provided by the appropriate staff and (2) that all questions/clarifications and their respective answers are aggregated through one point of contact for later release as addenda.

Question #4: Questions on Islands mowing: Does the department or city officials have a detail map of Islands?

Answer: See Additions above and attachment to this Addendum.

Question #5 Dead line for questions: Is this adequate time for questions? (four full business days) Does not seem long enough time replying by email for an accurate bid proposal by bidders?

Answer: Given the amount of information provided prospective bidders in the ITB, City staff believes that this timeframe is adequate to address any clarifications requested.

Question #6: Is the City planning on having a meeting to answer question in person with bidders before the bid opening? Is the City having a pre bid meeting on any sites for “scope of work”?

Answer: No. With the release of this Addendum, City staff has determined that all available information necessary for commutation of anticipated costs for the services has been provided to prospective bidders.

Question #7: Who is the City Administrator?

Answer: Steven D. Powers

Question #8: Why is the proposal deadline so short in timeframe?

Answer: Typically formal solicitations are open for at minimum of ten (10) days. Based on the complexity of the services being requested and the anticipated commencement date for those services, the solicitation has been extended to February 17, 2015 at 2pm which the City feels is more than adequate for this solicitation.

Question #9: What is the starting and ending dates?

Answer:

Start - approximately April 15th, End – contingent upon duration of the growing season, up to 14 cycles or the end of October.

Question #10: How many cuts are you looking for? Is this weekly or bi-weekly cuttings?

Answer:

Traffic Islands – Bi-Weekly (up to 14 cycles per year)

10 days to complete the cycle

4 day buffer in case of weather delay

15 days cycle starts over

Waste Water – Weekly, approximately 30 Cycles per year (see attached)

Parks Other – Bi-Weekly (up to 14 cycles)

Rec & Ed Athletic Fields – Weekly (up to 29 cycles)

Other City Properties – Bi-Weekly (up to 14 cycles)

Question #11: Can you provide the number of bidders and the bid amounts for the prior solicitation?

Answer: See Attachments to this Addendum.

Bidders are responsible for any conclusions that they may draw from the information contained in the Addendum.

(This Space Intentionally Left Blank)

**BID FORM - ITB# 4364
PRICING**

Company: _____

A. TRAFFIC ISLAND MOWINGS

i. City Traffic Islands

We hereby offer to furnish supervision, labor, and equipment for Traffic Island Mowing as per City of Ann Arbor specifications.

Must mow, trim, and remove litter for fourteen cycles during each growing season at \$_____ per cycle x 14 = \$_____.

For accounting purposes only: \$_____ per square foot of mowing (cycle).

ii. Trunkline City Traffic Islands

We hereby offer to furnish supervision, labor, and equipment for Traffic Island Mowing as per City of Ann Arbor specifications.

Must mow, trim, and remove litter for fourteen cycles during each growing season at \$_____ per cycle x 14 = \$_____.

For accounting purposes only: \$_____ per square foot of mowing (cycle).

B. WASTEWATER TREATMENT PLANT (WWTP) MOWING

Mow, trim, and remove cuttings, debris and litter at the WWTP approximately 30 times during each growing season:

\$_____ per mowing (approximately 5 acres)

Trim/cut brush, grass, and weeds along the entrance drive three (3) times per growing season:

\$_____ per trim and/or cut on both sides of WWTP entrance drive

C. OTHER CITY PROPERTIES

Mow, trim, and remove litter at the various locations as listed below will be the effective per mowing rate:

1510 Stadium (Fire Station #2)

Must mow, trim, and remove litter for up fourteen (14) cycles during each growing season at \$_____ per cycle x 14 = \$_____.

For accounting purposes only: \$_____ per square foot of mowing (cycle).

721 N. Main Street (Old Fleet Garage) and CNG Station on Summit 406 N.

Must mow, trim, and remove litter for up fourteen (14) cycles during each growing season at \$_____per cycle x 14 = \$_____.

For accounting purposes only: \$_____ per square foot of mowing (cycle).

406 North Ashley/Dental Clinic

Must mow, trim, and remove litter for up fourteen (14) cycles during each growing season at \$_____per cycle x 14 = \$_____.

For accounting purposes only: \$_____ per square foot of mowing (cycle).

926 Mary Street/Poll Place

Must mow, trim, and remove litter for up fourteen (14) cycles during each growing season at \$_____per cycle x 14 = \$_____.

For accounting purposes only: \$_____ per square foot of mowing (cycle).

3442 Platt Road/Vacant Lot (extension and 30' back on road frontage)

Must mow, trim, and remove litter for up fourteen (14) cycles during each growing season at \$_____per cycle x 14 = \$_____.

For accounting purposes only: \$_____ per square foot of mowing (cycle).

Swift Run Dog Park at South Platt Road

Must mow, trim, and remove litter for fourteen (14) cycles during each growing season at \$_____ per cycle x 14 = \$_____.

For accounting purposes only: \$_____ per square foot of mowing (cycle).

Total for fourteen (14) cycles for all of the properties included in section C. Other City Properties
\$ _____.

D. PARKS - OTHER LOCATIONS

Miller Nature Area – entrance on Arborview

Must mow, trim, and remove litter for fourteen (14) cycles during each growing season at \$_____ per cycle x 14 = \$_____.

For accounting purposes only: \$_____ per square foot of mowing (cycle).

Forsythe Park

Must mow, trim, and remove litter for fourteen (14) cycles during each growing season at \$_____ per cycle x 14 = \$_____.

For accounting purposes only: \$_____ per square foot of mowing (cycle).

875 S. Maple/Vacant Lot south of Discovery Center (extension and 30' back on both road frontages)

Must mow, trim, and remove litter for fourteen (14) cycles during each growing season at \$_____ per cycle x 14 = \$_____.

For accounting purposes only: \$_____ per square foot of mowing (cycle).

Total for fourteen (14) cycles for all of the properties included in section D. Parks – Other Locations \$_____.

E. REC & ED ATHLETIC FIELDS

Must mow, trim and remove litter approximately 29 times during each growing season at the following locations: (See attachments for details.)

Buhr Park – 2751 Packard between Colony and Easy, 4 areas

Area 1 = 130'x175' \$_____ Per mowing x 29 = \$_____
Area 2 = 130'x175' \$_____ Per mowing x 29 = \$_____
Area 3 = 160'x205' \$_____ Per mowing x 29 = \$_____
Area 4 = 160'x205' \$_____ Per mowing x 29 = \$_____

Burns Park – Wells Street between Lincoln and Baldwin, 5 areas

Area 1 = 100'x160' \$_____ Per mowing x 29 = \$_____
Area 2 = 160'x205' \$_____ Per mowing x 29 = \$_____
Area 3 = 100'x160' \$_____ Per mowing x 29 = \$_____
Area 4 = 100'x160' \$_____ Per mowing x 29 = \$_____
Area 5 = 100'x160' \$_____ Per mowing x 29 = \$_____

Creal Park – Creal Crescent between Saunders and Creal Crescent, 1 area

Area 1 = 100'x115' \$_____ Per mowing x 29 = \$_____

Foxfire North Park – Olmesaad Dr just north of Dhu Varren Rd, 1 area

Area 1 = 100'x160' \$_____ Per mowing x 29 = \$_____

Frisinger Park – E. Stadium @ Woodbury, 1 area

Area 1 = 100'x145' \$_____ Per mowing x 29 = \$_____

Hunt Park – Sunset between Spring and Daniel, 1 area

Area 1 = 100'x160' \$_____ Per mowing x 29 = \$_____

Greenbrier Park – Frederick @ Middleton Drive, 1 area

Area 1 = 100'x145' \$_____ Per mowing x 29 = \$_____

Lansdowne Park – Lans Way @ Ascot between Delaware and Worthington Place, 1 area

Area 1 = 100'x145' \$_____ Per mowing x 29 = \$_____

Las Vegas Park – Las Vegas and Granada between Palomar and Avondale, 1 area

Area 1 = 100'x115' \$_____ Per mowing x 29 = \$_____

Lawton Park – Mershon between Delaware and Scio Church, 3 areas

Area 1 = 100'x160' \$_____ Per mowing x 29 = \$_____

Area 2 = 130'x175' \$ _____ Per mowing x 29 = \$ _____
Area 3 = 100'x160' \$ _____ Per mowing x 29 = \$ _____

Leslie Park – Dhu Varren Rd between Pontiac Trail and Whisperwood, 1 area

Area 1 = 130'x175' \$ _____ Per mowing x 29 = \$ _____

Maryfield/Wildwood Park – N. Revena Blvd between Linwood & Westwood, 1 area

Area 1 = 100'x145' \$ _____ Per mowing x 29 = \$ _____

Northside Park – Pontiac Trail @ Taylor, 1 area

Area 1 = 130'x175' \$ _____ Per mowing x 29 = \$ _____

South East Area park – Platt Rd @ Ellsworth Rd, 1 area

Area 1 = 160'x205' \$ _____ Per mowing x 29 = \$ _____

Sugarbush Park – Green, Rumsey, Bluett @ Burbank and Gettysburg, 1 area

Area 1 = 100'x115' \$ _____ Per mowing x 29 = \$ _____

Winchell Park – Winchell between Hall and St. Francis, 1 area

Area 1 = 100'x145' \$ _____ Per mowing x 29 = \$ _____

Windemere Park – Windemere between Charter Place and Fairmount, 1 area

Area 1 = 100'x160' \$ _____ Per mowing x 29 = \$ _____

Woodbury Park – Astor between Woodbury and Wisteria, 1 area

Area 1 = 100'x115' \$ _____ Per mowing x 29 = \$ _____

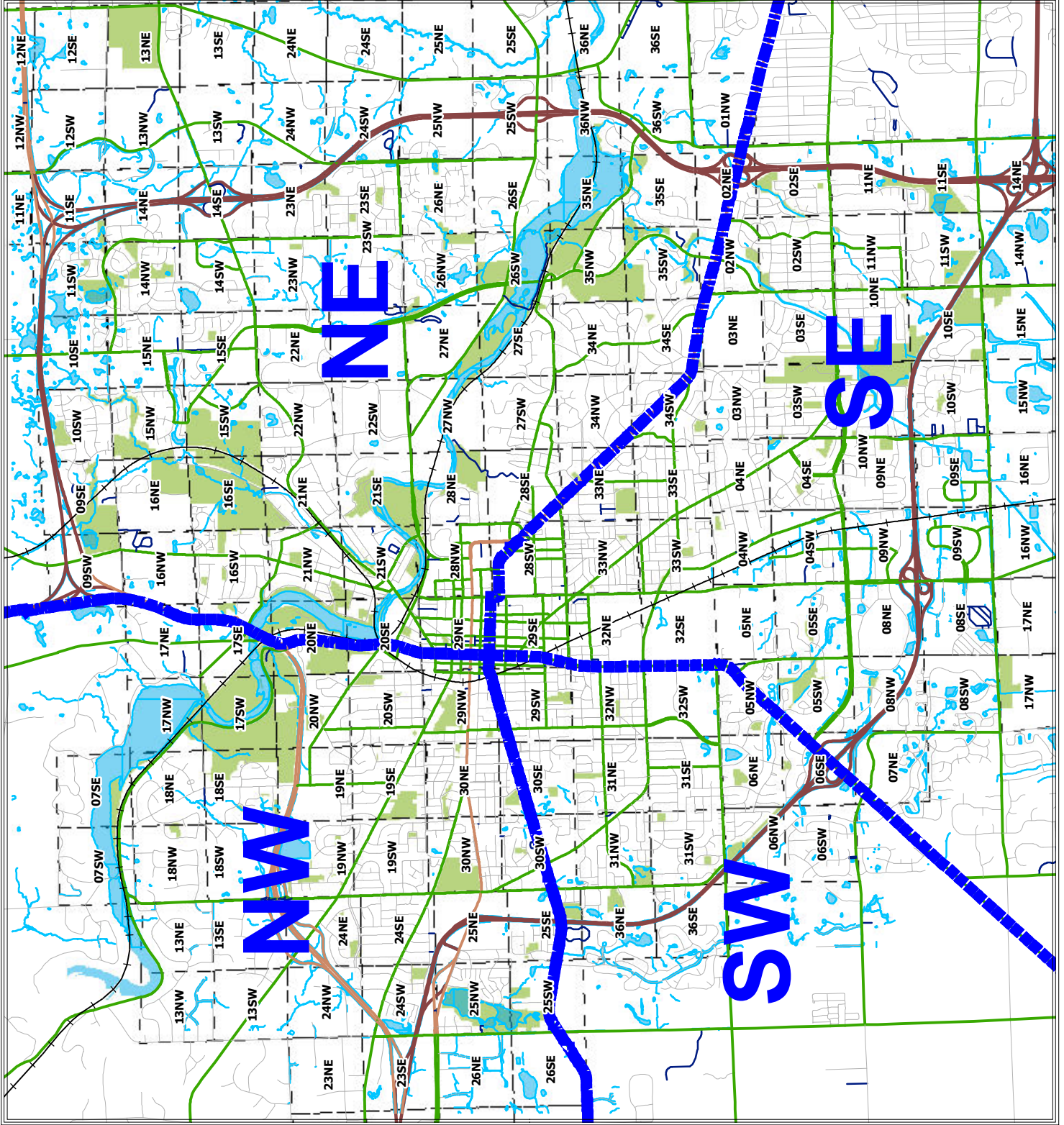
Total for twenty-nine (29) cycles for all of the properties included in section E. Rec & Ed Athletic
Fields Properties \$ _____.

Signature of Authorized Representative of Bidder _____.

No other changes have been made. Acknowledge receipt of this Addendum with your Bid. If further assistance regarding this process is required, please contact Mark Berryman, Purchasing Manager by email at: mberryman@a2gov.org.

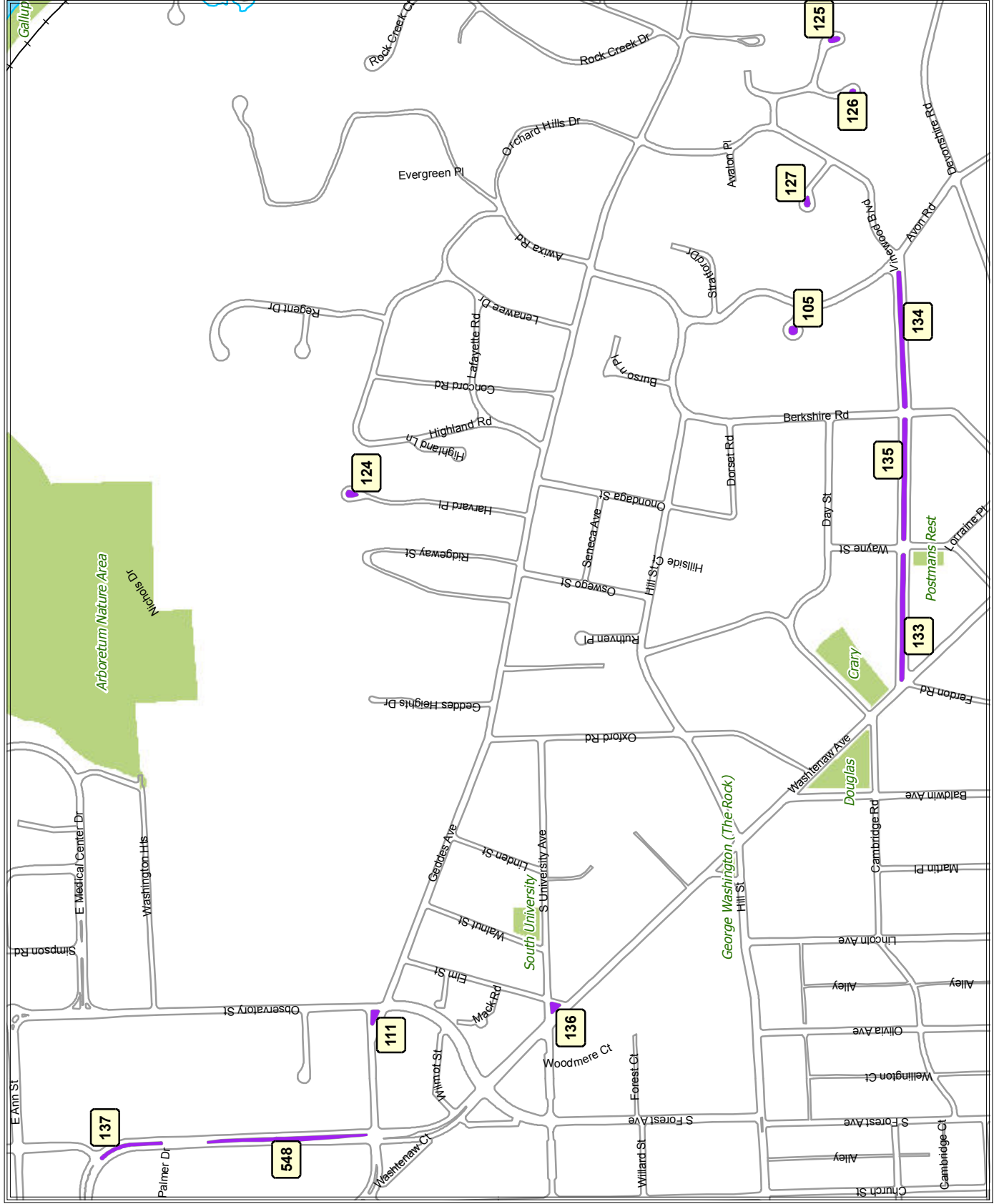
Traffic Island Locations

- Section Index -



Copyright 2012 City of Ann Arbor, Michigan
This map is provided for informational purposes only. It is not intended to be used for any other purpose, including but not limited to, any form of insurance, electronic or mechanical, for any purpose, without prior written permission from the City of Ann Arbor. The City of Ann Arbor and its employees, agents, and contractors are not responsible for any errors or omissions on this map.

Traffic Island Locations - NE Section




MAP NE - 1

Islands

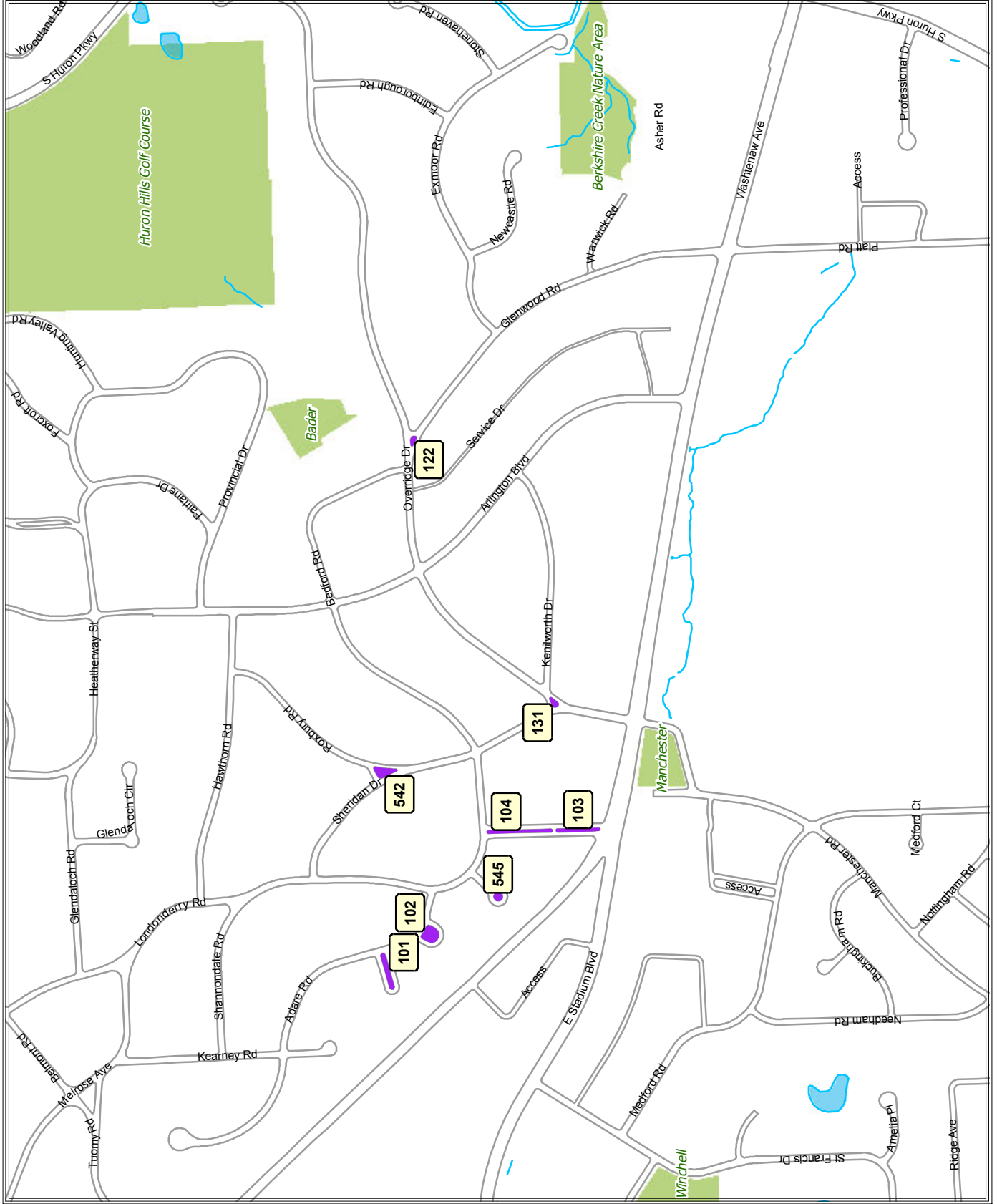
105	133
111	134
124	135
125	136
126	137
127	548

- Traffic Islands
- Parks area to Mow
- Ann Arbor City Parks
- Railroads
- Edge of Pavement
- Rivers and Streams
- Lakes and Ponds

Copyright 2012 City of Ann Arbor, Michigan
 No part of this product shall be reproduced or transmitted in any form or by any means, electronic or mechanical, including photocopying, recording, or by any information storage and retrieval system, without prior written permission from the City of Ann Arbor.
 This map complies with National Map Accuracy Standards for mapping contractors. The City of Ann Arbor assumes no liability for the content and/or inappropriate use of information represented on this map.



Traffic Island Locations - NE Section



MAP NE - 2

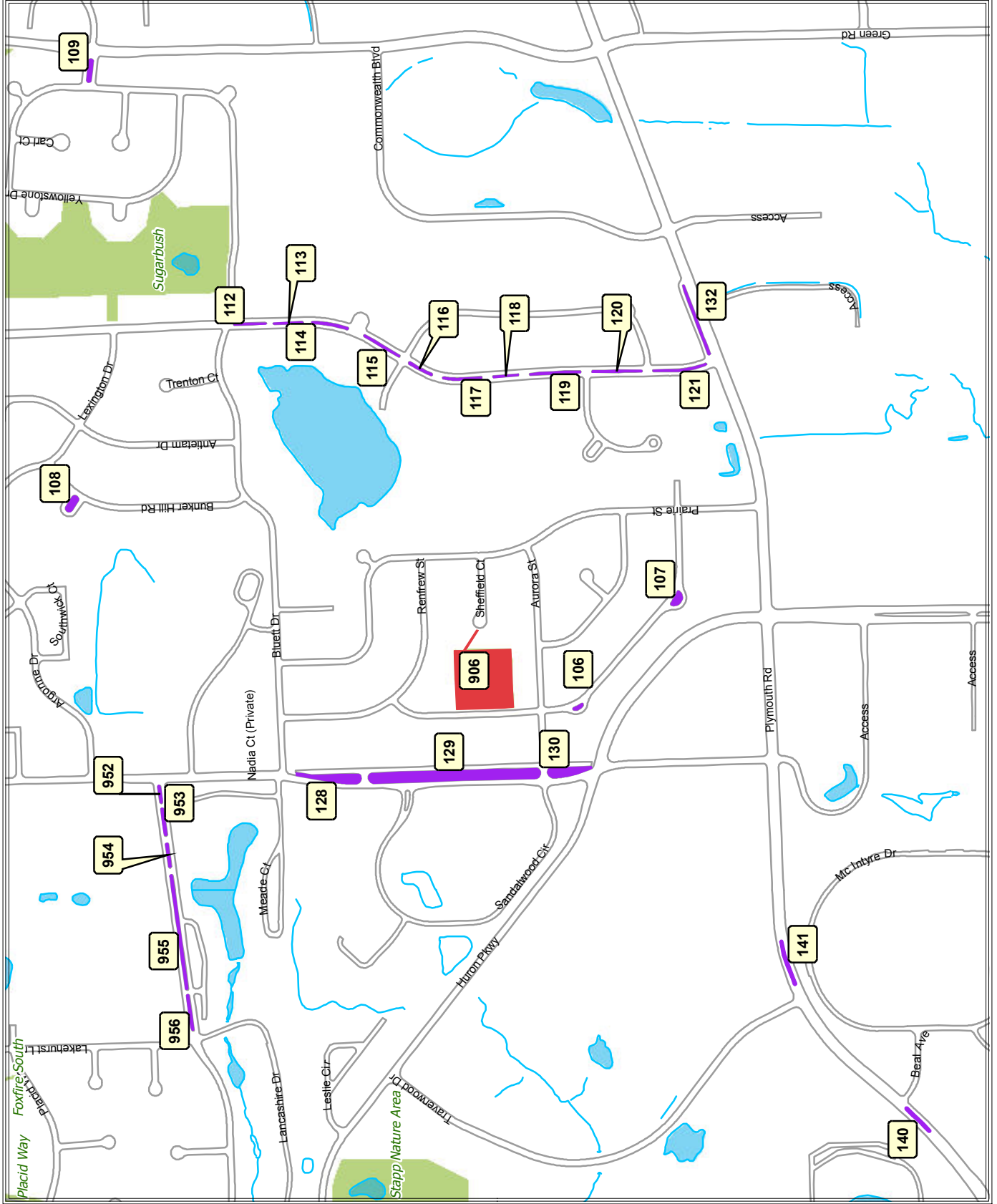
Islands	101	122
	102	131
	103	542
	104	545

- Traffic Islands
- Parks area to Mow
- Ann Arbor City Parks
- Railroads
- Edge of Pavement
- Rivers and Streams
- Lakes and Ponds

Copyright 2012 City of Ann Arbor, Michigan
 No part of this product shall be reproduced or transmitted in any form or by any means, electronic or mechanical, including photocopying, recording, or by any information storage and retrieval system, without prior written permission from the City of Ann Arbor.
 This map complies with National Map Accuracy Standards for mapping contractors. Assume no liability for the content and/or inappropriate use of information represented on this map.



Traffic Island Locations - NE Section



MAP NE - 5

Islands

- 106
- 107
- 108
- 109
- 112
- 113
- 114
- 115
- 116
- 117
- 118
- 119
- 120
- 121
- 128
- 129
- 130
- 132
- 140
- 141
- 952
- 953
- 954
- 955
- 956

Parks

- 906

- Traffic Islands
- Parks area to Mow
- Ann Arbor City Parks
- Railroads
- Edge of Pavement
- Rivers and Streams
- Lakes and Ponds

Copyright 2012 City of Ann Arbor, Michigan
 No part of this product shall be reproduced or transmitted in any form or by any means, electronic or mechanical, for any purpose, without prior written permission from the City of Ann Arbor.
 This map complies with National Map Accuracy Standards for mapping at 1 inch = 100 feet. The City of Ann Arbor accepts no responsibility for any errors or omissions, and for any use of information represented on this map.



Traffic Island Locations - NE Section



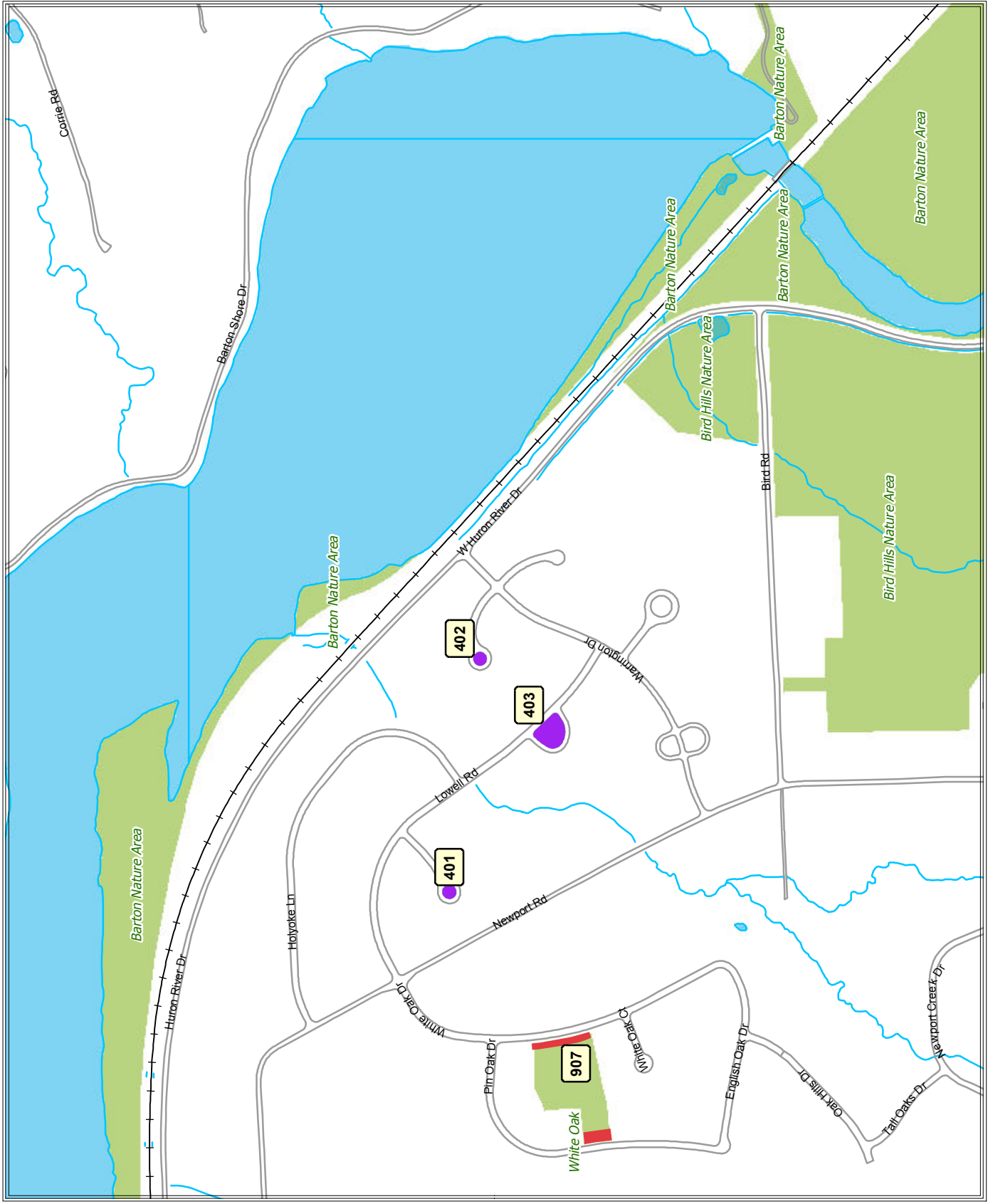
MAP
NE - 6
Islands
560 561

- Traffic Islands
- Parks area to Mow
- Ann Arbor City Parks
- Railroads
- Edge of Pavement
- Rivers and Streams
- Lakes and Ponds

Copyright 2012 City of Ann Arbor, Michigan
 No part of this product shall be reproduced or transmitted in any form or by any means, electronic or mechanical, for any purpose other than prior written permission from the City of Ann Arbor.
 This map complies with National Map Accuracy Standards for mapping at 1 inch = 100 feet. The City of Ann Arbor accepts no responsibility for use of information represented on this map.










Traffic Island Locations - NW Section



MAP NW - 1

Islands
401 403
402

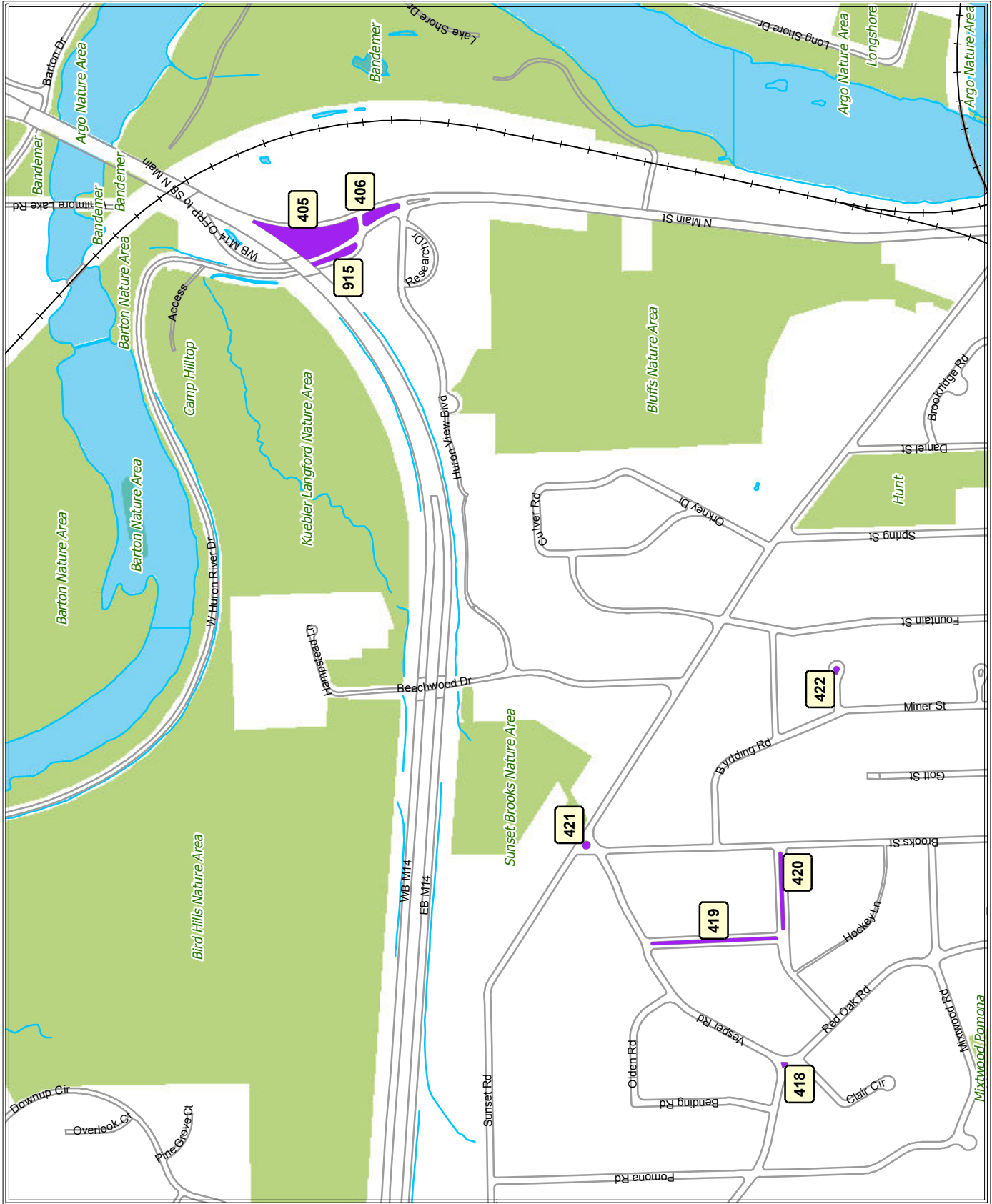
Parks
907

-  Traffic Islands
-  Parks area to Mow
-  Ann Arbor City Parks
-  Railroads
-  Edge of Pavement
-  Rivers and Streams
-  Lakes and Ponds

Copyright 2012 City of Ann Arbor, Michigan
 No part of this product shall be reproduced or transmitted in any form or by any means, electronic or mechanical, including photocopying, recording, or by any information storage and retrieval system, without prior written permission from the City of Ann Arbor.
 This map complies with National Map Accuracy Standards for the City of Ann Arbor. The map is intended for informational purposes only. The City of Ann Arbor does not warrant the accuracy of the information represented on this map.



Traffic Island Locations - NW Section



MAP NW - 2

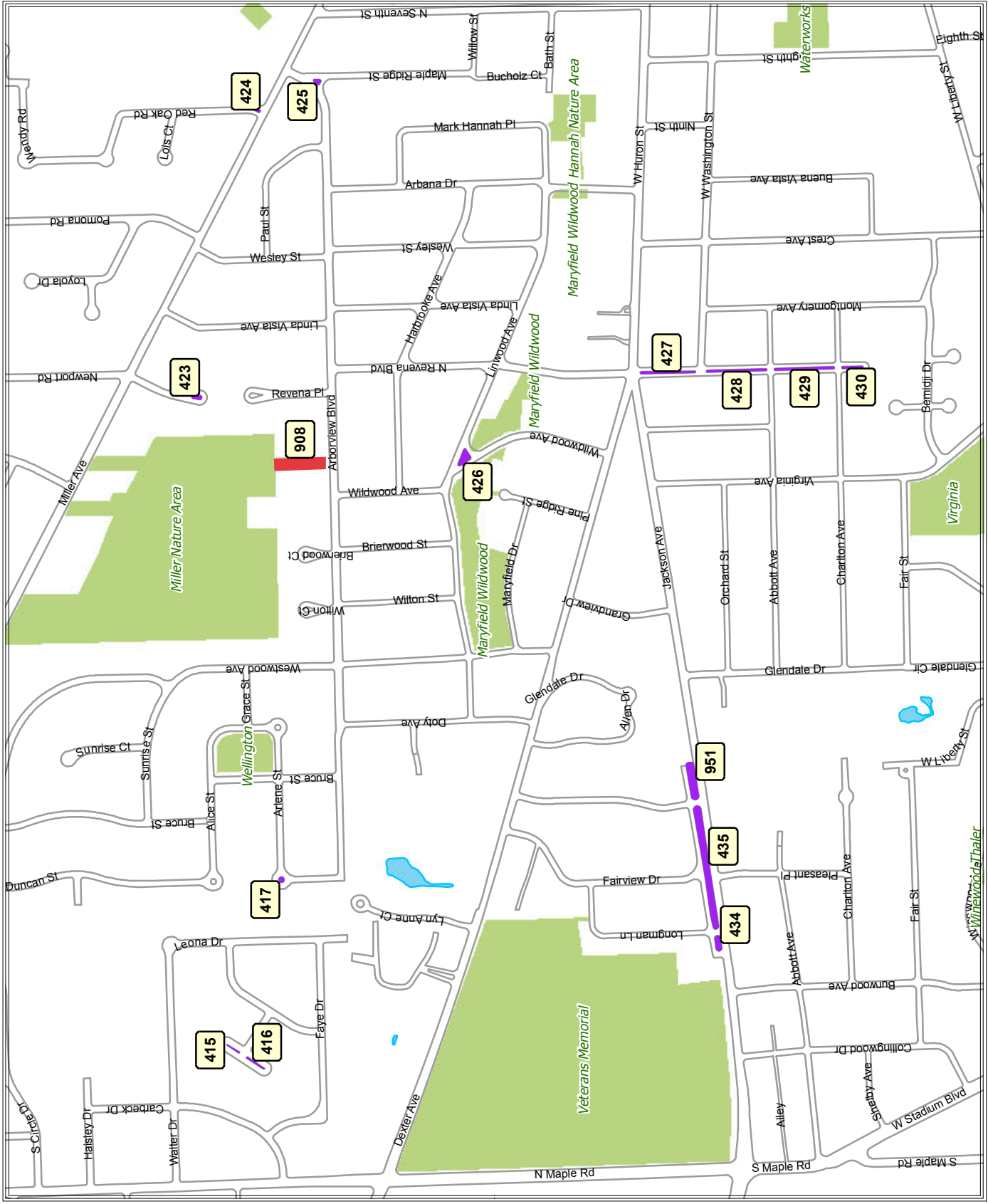
Islands	405	420	406	421	418	422	915	915
---------	-----	-----	-----	-----	-----	-----	-----	-----

- Traffic Islands
- Parks area to Mow
- Ann Arbor City Parks
- Railroads
- Edge of Pavement
- Rivers and Streams
- Lakes and Ponds

Copyright 2012 City of Ann Arbor, Michigan.
 No part of this product shall be reproduced or transmitted in any form or by any means, electronic or mechanical, including photocopying, recording, or by any information storage and retrieval system, without prior written permission from the City of Ann Arbor.
 This map complies with National Map Accuracy Standards for mapping contractors. Assume no liability for the content and/or inappropriate use of information represented on this map.



Traffic Island Locations - NW Section




MAP NW - 3

- Islands**
- 415 427
 - 416 428
 - 417 429
 - 423 430
 - 424 434
 - 425 435
 - 426 951

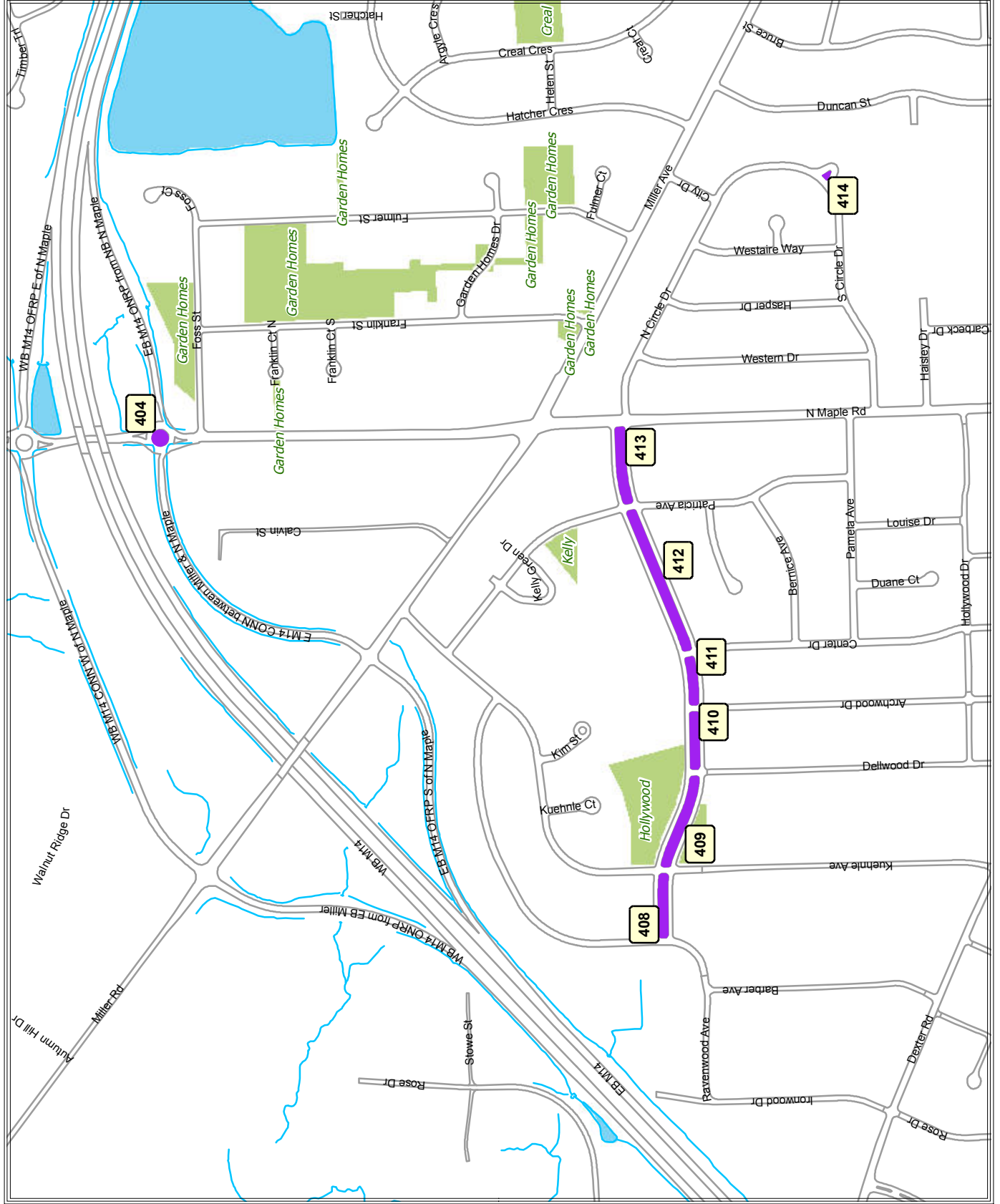
- Parks**
- 908

- Traffic Islands
- Parks area to Mow
- Ann Arbor City Parks
- Railroads
- Edge of Pavement
- Rivers and Streams
- Lakes and Ponds

Copyright 2012 City of Ann Arbor, Michigan
 No part of this product shall be reproduced or transmitted in any form or by any means, electronic or mechanical, including photocopying, recording, or by any information storage and retrieval system, without prior written permission from the City of Ann Arbor.
 This map complies with National Map Accuracy Standards for mapping contractors as shown on the map for the purpose of the content and/or inappropriate use of information represented on the map.



Traffic Island Locations - NW Section



MAP NW - 4

Islands

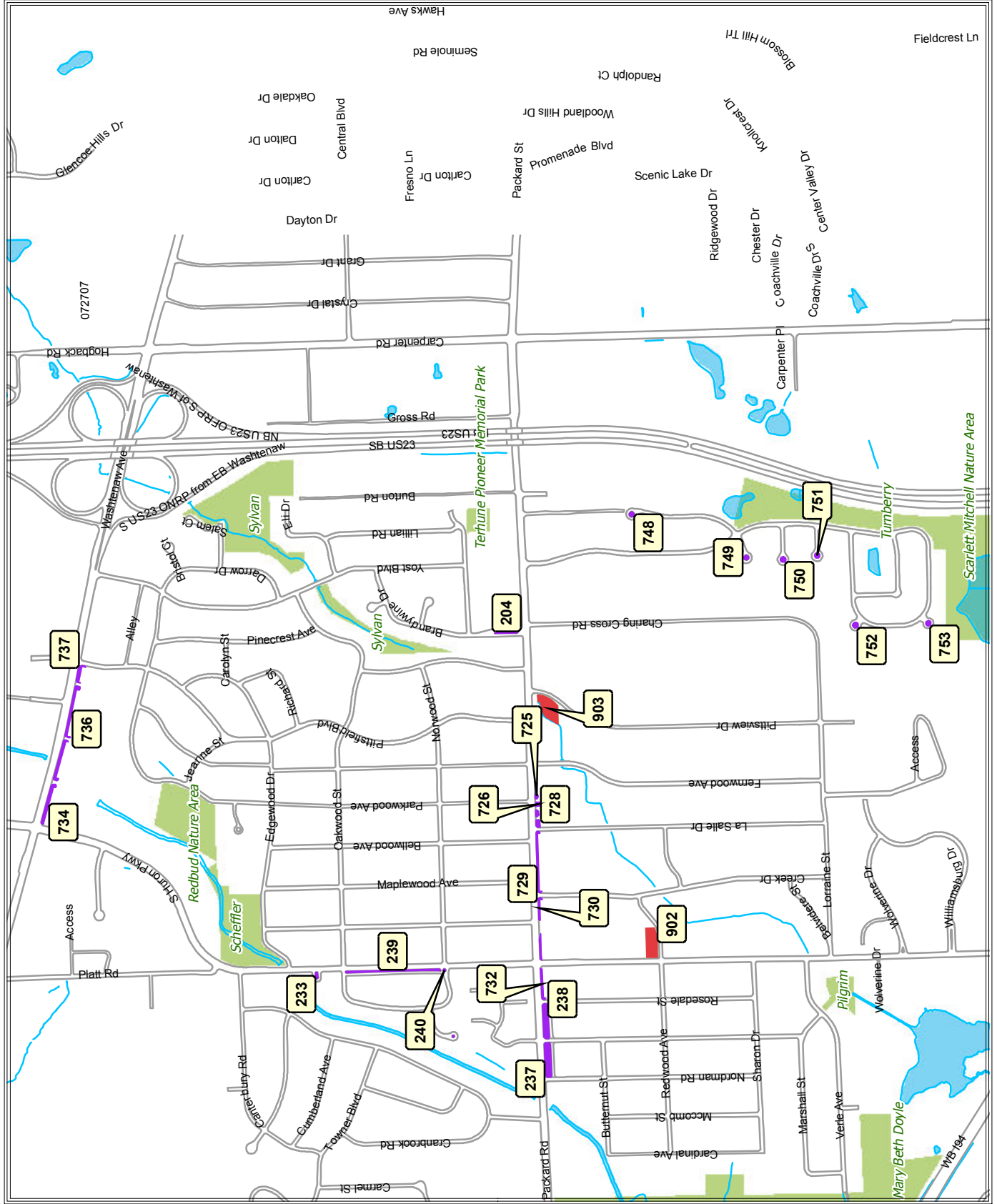
404	411
408	412
409	413
410	414

-  Traffic Islands
-  Parks area to Mow
-  Ann Arbor City Parks
-  Railroads
-  Edge of Pavement
-  Rivers and Streams
-  Lakes and Ponds

Copyright 2012 City of Ann Arbor, Michigan.
 No part of this product shall be reproduced or transmitted in any form or by any means, electronic or mechanical, including photocopying, recording, or by any information storage and retrieval system, without prior written permission from the City of Ann Arbor.
 This map complies with National Map Accuracy Standards for mapping contractors. Assume no liability for the content and/or inappropriate use of information represented on this map.



Traffic Island Locations - SE Section



MAP SE - 2

Islands

204	731
233	732
237	734
238	735
239	736
240	737
241	748
725	749
726	750
727	751
728	752
729	753
730	

Parks

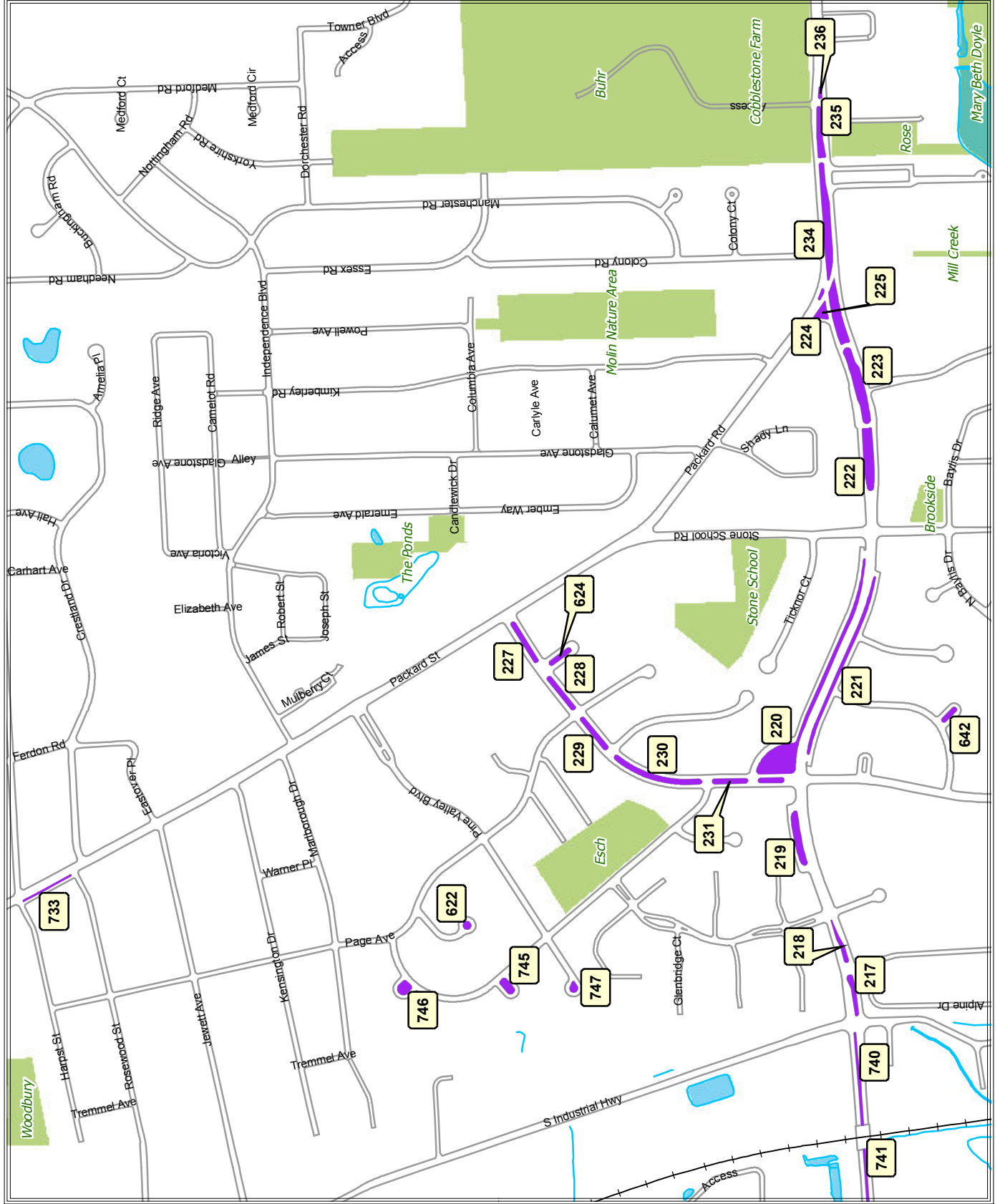
902	903
-----	-----

- Traffic Islands
- Parks area to Mow
- Ann Arbor City Parks
- Railroads
- Edge of Pavement
- Rivers and Streams
- Lakes and Ponds

Copyright 2012 City of Ann Arbor, Michigan
 No part of this product shall be reproduced or transmitted in any form or by any means, electronic or mechanical, for any purpose without prior written permission from the City of Ann Arbor.
 This map complies with National Map Accuracy Standards for mapping at 1 inch = 100 feet. The City of Ann Arbor accepts no responsibility for use of information represented on this map.



Traffic Island Locations - SE Section



MAP SE - 3

Islands

- 217
- 218
- 219
- 220
- 221
- 222
- 223
- 224
- 225
- 226
- 227
- 228
- 229
- 230
- 231
- 232
- 234
- 235
- 236
- 622
- 624
- 642
- 733
- 740
- 741
- 745
- 746
- 747

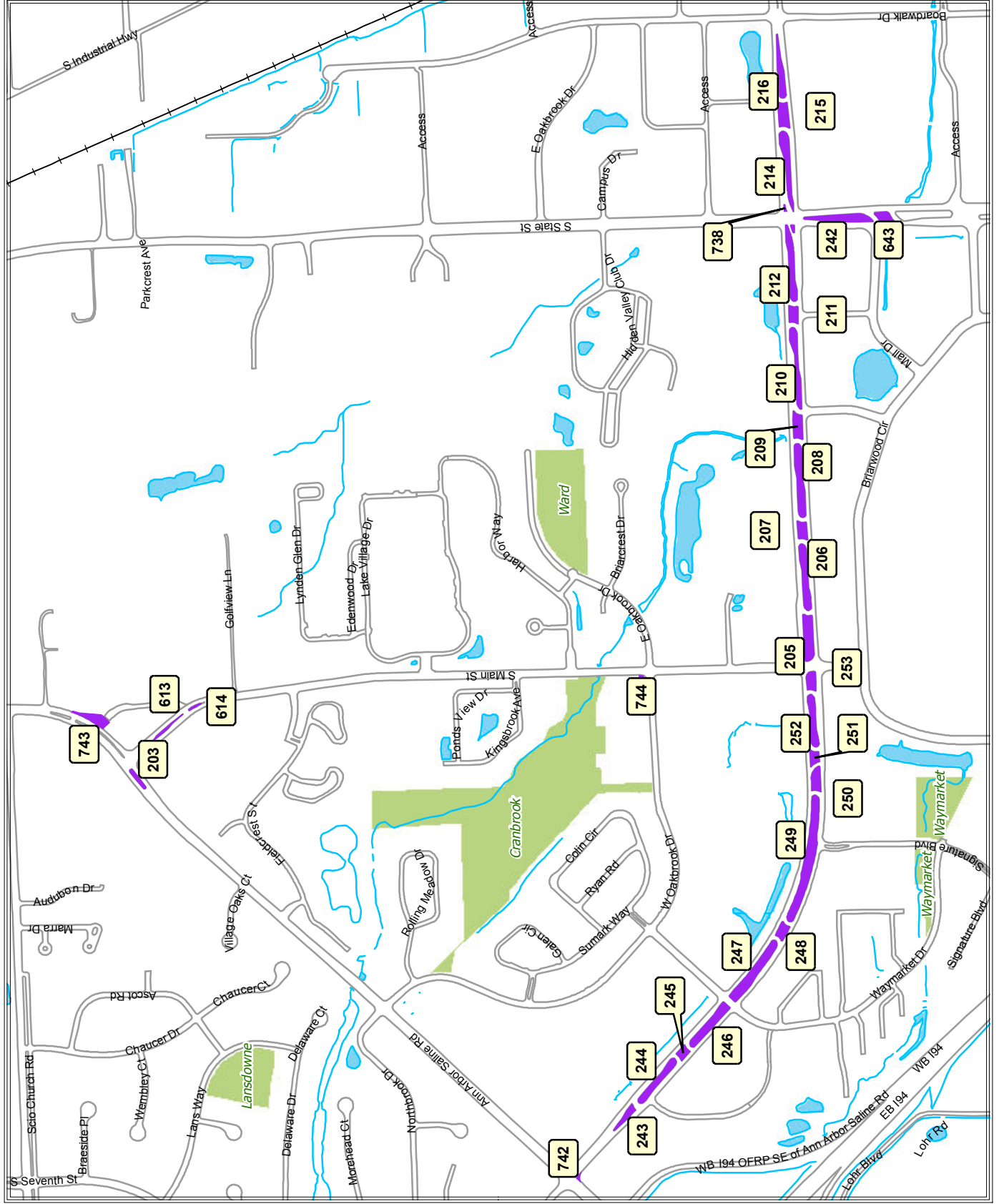
- Traffic Islands
- Parks area to Mow
- Ann Arbor City Parks
- Railroads
- Edge of Pavement
- Rivers and Streams
- Lakes and Ponds

Copyright 2012 City of Ann Arbor, Michigan
 No part of this product may be reproduced or transmitted in any form or by any means, electronic or mechanical, for any purpose other than that permitted in writing by the City of Ann Arbor.

This map complies with National Map Accuracy Standards for mapping at 1 inch = 100 feet. The City of Ann Arbor accepts no responsibility for the use of information represented on this map.



Traffic Island Locations - SE Section



MAP SE - 4

Islands

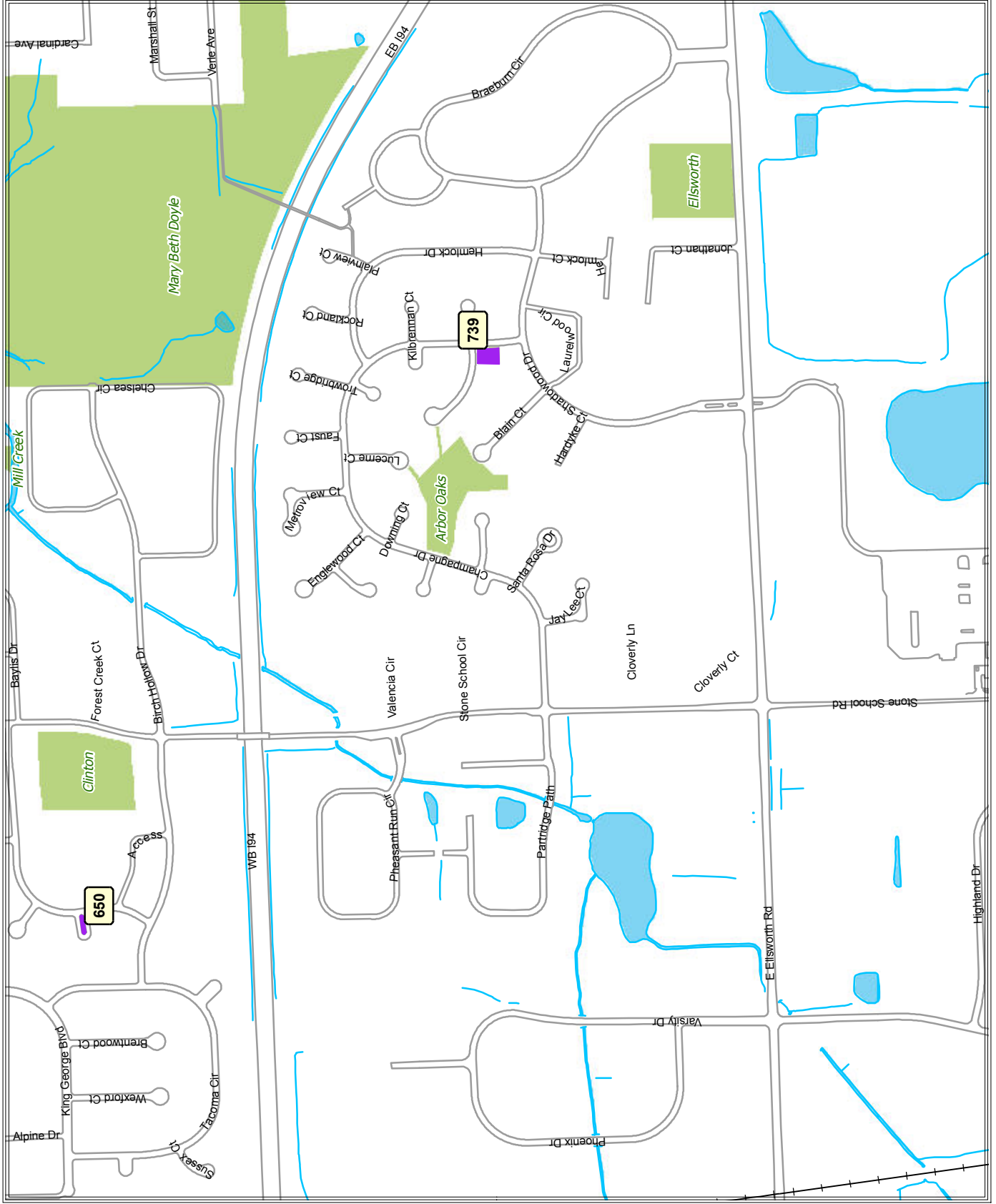
- 203
- 205
- 206
- 207
- 208
- 209
- 210
- 211
- 212
- 213
- 214
- 215
- 216
- 242
- 243
- 244
- 245
- 246
- 247
- 248
- 249
- 250
- 251
- 252
- 253
- 613
- 614
- 643
- 738
- 742
- 743
- 744

- Traffic Islands
- Parks area to Mow
- Ann Arbor City Parks
- Railroads
- Edge of Pavement
- Rivers and Streams
- Lakes and Ponds

Copyright 2012 City of Ann Arbor, Michigan
 No part of this product shall be reproduced or transmitted in any form or by any means, electronic or mechanical, for any purpose, without prior written permission from the City of Ann Arbor.
 This map complies with National Map Accuracy Standards for mapping at 1 inch = 100 feet. The City of Ann Arbor warrants that the information represented on this map is accurate and/or appropriate use of information represented on this map.



Traffic Island Locations - SE Section

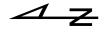



MAP SE - 5

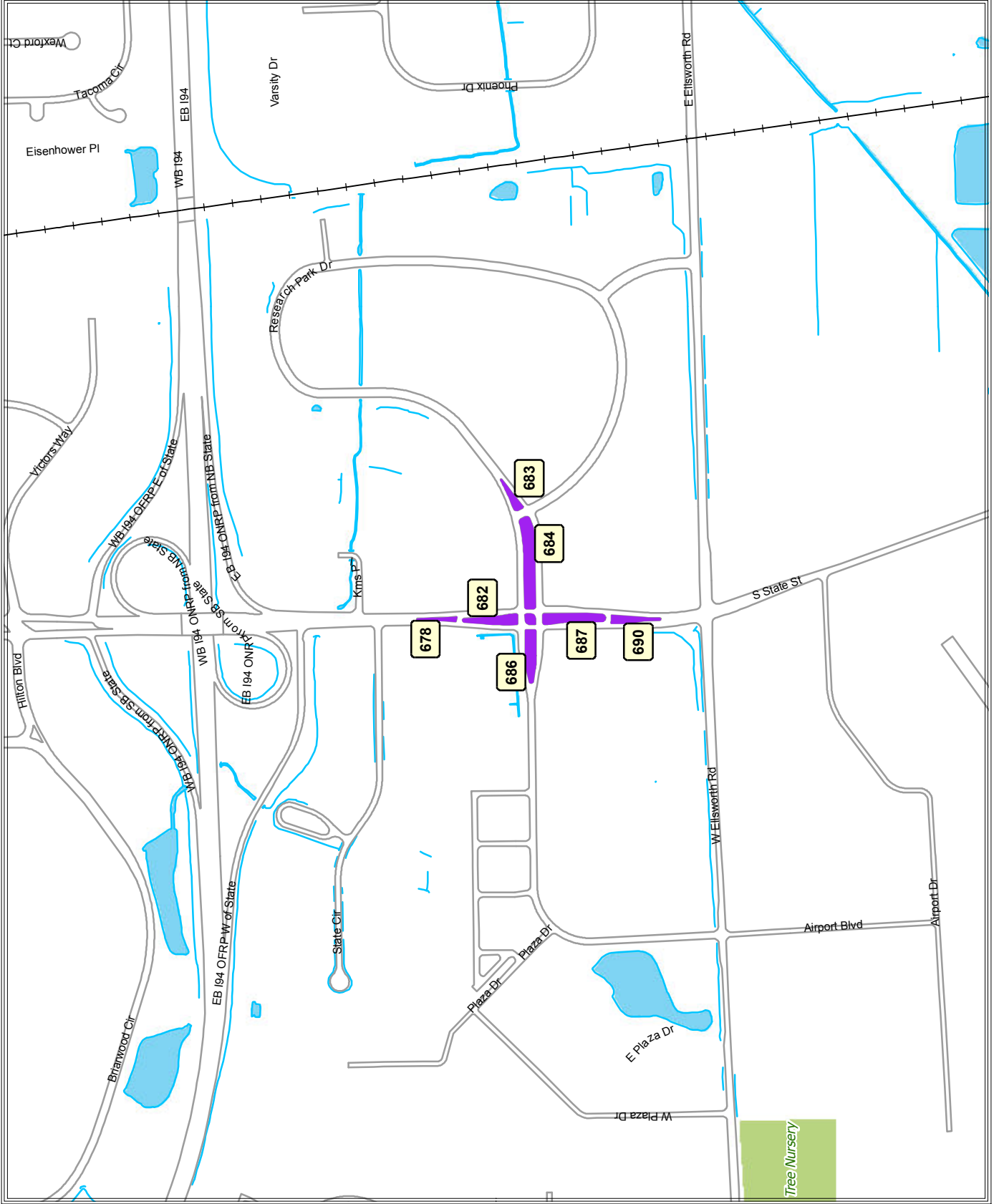
Islands
650 737

-  Traffic Islands
-  Parks area to Mow
-  Ann Arbor City Parks
-  Railroads
-  Edge of Pavement
-  Rivers and Streams
-  Lakes and Ponds

Copyright 2012 City of Ann Arbor, Michigan
 No part of this product shall be reproduced or transmitted in any form or by any means, electronic or mechanical, for any purpose, without prior written permission from the City of Ann Arbor.
 This map complies with National Map Accuracy Standards for mapping at 1 inch = 100 feet. The City of Ann Arbor accepts no responsibility for any errors or omissions, and for any use of information represented on this map.



Traffic Island Locations - SE Section




MAP SE - 6


Islands

678	685
682	686
683	687
684	690

- Traffic Islands
- Parks area to Mow
- Ann Arbor City Parks
- Railroads
- Edge of Pavement
- Rivers and Streams
- Lakes and Ponds

Copyright 2012 City of Ann Arbor, Michigan
 No part of this product shall be reproduced or transmitted in any form or by any means, electronic or mechanical, for any purpose without prior written permission from the City of Ann Arbor.
 This map complies with National Map Accuracy Standards for mapping at 1 inch = 100 feet. The City of Ann Arbor accepts no responsibility for any errors or omissions, and does not warrant any or appropriate use of information represented on this map.





[Sign In](#)

- [City Home](#)
- [City Clerk Home](#)
- [Legislation](#)
- [Calendar](#)
- [City Council](#)
- [Boards and Commissions](#)
- [People](#)
- [Watch Live Public Meetings](#)



[Details](#) [Reports](#)

File #:	12-0438 Version: 1	Name:	4/16/12 - Resolution to Award Mowing Contracts
Type:	Resolution	Status:	Passed
File created:	4/16/2012	In control:	City Council
On agenda:	4/16/2012	Final action:	4/16/2012
Enactment date:	4/16/2012	Enactment #:	R-12-157

Title: Resolution to Award Mowing Contracts for the Mowing of City Traffic Islands, Trunkline Traffic Islands, Wastewater Treatment Plant, Neighborhood Athletic Fields and Other City Properties. ITB # 4215 (\$66,727.00/yr; \$200,181.00 for 3 years)

Attachments: [Bid #4215 Seasonal Mowing Services.pdf](#), [Contract - KBK.pdf](#), [Contract - A2 Outdoor Creations.pdf](#), [Contract - Green-Vision.pdf](#)

[History \(1\)](#) [Text](#)

Title

Resolution to Award Mowing Contracts for the Mowing of City Traffic Islands, Trunkline Traffic Islands, Wastewater Treatment Plant, Neighborhood Athletic Fields and Other City Properties. ITB # 4215 (\$66,727.00/yr; \$200,181.00 for 3 years)

Memorandum

Attached for your approval is a resolution to award contracts to Green-Vision Lawn & Landscaping for the mowing of City traffic islands and trunkline traffic islands within the city limits; KBK Landscaping for mowing neighborhood athletic fields used for active recreation along with five City properties; and A2 Outdoors Creations for mowing and trimming at the Wastewater Treatment Plant and four Park locations.

The term of the contracts is three years with the City having the option to renew the agreement for up to three (3) one (1) year periods.

Bid #4215 was issued on March 1, 2012 on BidNet for seasonal mowing services and six bids were received. The ITB # 4215 was divided into 5 sections. The bid tabulation is attached. Green-Vision Outdoor Services is the lowest responsible bidder for Section 1 (\$35,112.00/year; \$105,336.00/3 years); A2 Outdoors Creations is the lowest responsible bidder for Section 2 and Section 4 (\$14,425.00/year; \$43,275.00/3 years); and KBK Landscaping was the lowest responsible bidder for Section 3 and Section 5 (\$17,190.00/year; \$51,570.00 for 3 years).

Staff reviewed the bids for each section separately and determined which of the bidders could complete each mow and trim cycle when paying their staff the minimum based upon

the Living Wage Ordinance and with minimum use of gasoline. The bids that were below the calculated minimum for a section were rejected as non-responsible and the recommendation is for award to the lowest responsible bidder for the section.

Green-Vision Lawn & Landscaping received Contract Compliance approval on March 26, 2012. A2 Outdoors Creations received Contract Compliance Approval on March 28, 2012. KBK Landscaping received Contract Compliance approval on March 28, 2012.

The mowing and trimming services will be funded from the approved operations and maintenance budgets of Parks Operations (\$51,826.00/year or \$155,478.00 over 3 years), Wastewater Treatment Plant (\$12,675.00/year or \$38,025.00 over 3 years), and Fleet and Facilities (\$2,226.00/year or \$6,678.00 over 3 years).

Staff

Prepared by: Matt Warba, Interim Manager, Field Operations
Reviewed by: Craig Hupy, Interim Public Services Administrator
Approved by: Steven D. Powers, City Administrator

Body

Whereas, Competitive bids were received by staff on March 15, 2012, for mowing and trimming services at city traffic islands and trunklines traffic island, mowing of neighborhood athletic fields used for active recreation and five City properties, the Wastewater Treatment Plant and four Park locations;

Whereas, Staff advertised bids on BidNet and six bids were received;

Whereas, Green-Vision Lawn & Landscaping is the lowest responsible bidder for Section 1, mowing of traffic islands and trunkline traffic islands;

Whereas, A2 Outdoors Creations is the lowest responsible bidder for Section 2 and Section 4, the Wastewater Treatment Plant and four park locations;

Whereas, KBK Landscaping was the lowest responsible bidder for Section 3 and Section 5, five City properties and neighborhood athletic fields;

Whereas, The term of each of the contract is three years, subject the availability of funding, with the City having the option to renew each agreement for up to three (3) one (1) year periods;

Whereas, Green-Vision Lawn & Landscaping received Contract Compliance approval on March 26, 2012, A2 Outdoors Creations received Contract Compliance Approval on March 28, 2012 and KBK Landscaping received Contract Compliance approval on March 28, 2012; and

Whereas, The mowing and trimming services will be funded from the approved operations and maintenance budgets of Parks Operations (\$51,826.00/year or \$155,478.00 over 3 years), Wastewater Treatment Plant (\$12,675.00/year or \$38,025.00 over 3 years), and Fleet and Facilities (\$2,226.00/year or \$6,678.00 over 3 years) if so approved by Council.

RESOLVED, That City Council approve awarding Bid # 4215; Section 1 to Green-Vision Lawn & Landscaping for mowing and trimming services at City traffic islands and trunkline traffic islands in the amount of \$35,112.00/year (\$105,336.00 for 3 years);

RESOLVED, That City Council approve awarding Bid # 4215; Section 2 and Section 4 to A2 Outdoor Creations for mowing and trimming services at the Wastewater Treatment Plant and four Park locations in the amount of \$14,425.00/year (\$43,275.00 for 3 years);

RESOLVED, That City Council approve awarding Bid # 4215; Section 3 and Section 5 to KBK Landscaping for mowing and trimming services at neighborhood athletic fields and five City locations in the amount of \$17,190.00/year (\$51,570.00 for 3 years);

RESOLVED, That continuation of these contracts after the first year is subject to the availability of funding in the approved budget;

RESOLVED, That the Mayor and City Clerk be authorized and directed to execute the contracts with Green-Vision Lawn and Landscaping, A2 Outdoor Creations and KBK Landscaping, subject to approval by the City Administrator as to substance and subject to approval by the City Attorney as to form; and

RESOLVED, That the City Administrator be authorized to take the necessary actions to implement this resolution.

ITB 4215 - SEASONAL MOWING BID TAB

	Noel Lawn Service				Premium Lawn Solutions				KBK Landscaping				A2 Outdoors Creations				Louie's Landscaping				Green-Vision Lawn & Landscaping				
	Per Cycle	Per Mow	Per Trim	Year Total	Per Cycle	Per Mow	Per Trim	Year Total	Per Cycle	Per Mow	Per Trim	Year Total	Per Cycle	Per Mow	Per Trim	Year Total	Per Cycle	Per Mow	Per Trim	Year Total	Per Cycle	Per Mow	Per Trim	Year Total	
1. Traffic Island Mowings																									
Mowing, Trim, Remove Litter																									
City Traffic Islands	\$800			\$11,200	\$800			\$11,200	\$1,140			\$15,960												\$30,002	
Trunkline City Traffic Islands	\$100			\$1,400	\$100			\$1,400	\$290			\$4,060												\$5,110	
TOTAL TRUNKLINES				\$12,600				\$12,600				\$20,020													\$35,112
2. Wastewater Treatment Plant-Full Plant Mow, Trim, Remove Litter																									
Hair Plant Mow, Trim, Remove Litter		\$275		\$6,875	\$250			\$6,250	\$495			\$12,375												\$14,125	
Trim/cut brush, grass and weeds -along entrance drive		\$175		\$3,125	\$125			\$6,875	\$275			\$6,500												\$7,500	
Total Full Plant Trim and Entry Drive				\$7,175				\$6,295				\$12,885													\$14,485
3. Other City Properties Six Locations																									
1510 Stadium-Mow,Trim, Remove Litter	\$25			\$350	\$12			\$168	\$19			\$266												\$560	
Mow,Trim, Remove Litter	\$100			\$1,400	\$40			\$560	\$140			\$1,960												\$2,100	
406 N. Ashley/Dental Clinic																									
926 Mary Street/Poll Place																									
3442 Pla Road/Vacant Lot																									
Total Other City Properties 6 Locations				\$1,750				\$728				\$2,226													\$2,660
4. Parks Other Locations-Mow,Trim,Remove Litter																									
Miller Nature Area	\$100			\$1,400	\$50			\$700	\$155			\$2,170												\$2,240	
Forsythe Park																									
Kempf House																									
875 S. Maple																									
Total Parks Other				\$1,400				\$700				\$2,170													\$2,240
5. Rec & Ed Athletic Fields																									
Buhr Park-Mow,Trim,Remove Litter																									
Area 1	\$9			\$261	\$16			\$462	\$18			\$522												\$725	
Area 2	\$9			\$261	\$16			\$462	\$18			\$522												\$725	
Area 3	\$9			\$261	\$16			\$462	\$18			\$522												\$870	
Area 4	\$9			\$261	\$16			\$462	\$18			\$522												\$870	
Area 5	\$9			\$261	\$11			\$322	\$18			\$522												\$870	
Burns Park-Mow, Trim,Remove Litter																									
Area 1	\$9			\$261	\$11			\$322	\$18			\$522												\$870	
Area 2	\$9			\$261	\$11			\$322	\$18			\$522												\$870	
Area 3	\$9			\$261	\$11			\$322	\$18			\$522												\$725	
Area 4	\$9			\$261	\$11			\$322	\$18			\$522												\$725	
Area 5	\$9			\$261	\$11			\$322	\$18			\$522												\$725	
Creal Park-Mow,Trim,Remove Litter																									
Area 1	\$14			\$406	\$15			\$435	\$20			\$580												\$870	
Area 2	\$14			\$406	\$15			\$435	\$20			\$580												\$870	
Foxfire North Park-Mow,Trim,Remove Litter																									
Area 1	\$14			\$406	\$15			\$435	\$20			\$580												\$870	
Area 2	\$14			\$406	\$15			\$435	\$20			\$580												\$870	
Frisinger park-Mow,Trim,Remove Litter																									
Area 1	\$14			\$406	\$15			\$435	\$20			\$580												\$870	
Area 2	\$14			\$406	\$15			\$435	\$20			\$580												\$870	
Hunt Park-Mow, Trim,Remove Litter																									
Area 1	\$14			\$406	\$15			\$435	\$20			\$580												\$870	
Area 2	\$14			\$406	\$15			\$435	\$20			\$580												\$870	
Greenbrier Park-Mow,Trim,Remove Litter																									
Area 1	\$14			\$406	\$15			\$435	\$20			\$580												\$870	
Area 2	\$14			\$406	\$15			\$435	\$20			\$580												\$870	
Lansdowne Park-Mow,Trim,Remove Litter																									
Area 1	\$14			\$406	\$15			\$435	\$20			\$580												\$870	
Area 2	\$14			\$406	\$15			\$435	\$20			\$580												\$870	
Las Vegas Park -Mow, Trim,Remove Litter																									
Area 1	\$14			\$406	\$15			\$435	\$20			\$580												\$870	
Area 2	\$14			\$406	\$15			\$435	\$20			\$580												\$870	
Lawton Park-Mow,Trim,Remove Litter																									
Area 1	\$14			\$406	\$10			\$303	\$18			\$522												\$870	
Area 2	\$14			\$406	\$10			\$303	\$18			\$522												\$1,015	
Area 3	\$14			\$406	\$10			\$303	\$18			\$522												\$870	
Leslie Park-Mow,Trim,Remove Litter																									
Area 1	\$14			\$406	\$13			\$363	\$20			\$580												\$870	
Area 2	\$14			\$406	\$15			\$435	\$20			\$580												\$870	
Maryfield/Wildwood-Mow,Trim,Remove Litter																									
Area 1	\$14			\$406	\$13			\$363	\$20			\$580												\$870	
Area 2	\$14			\$406	\$15			\$435	\$20			\$580												\$870	
Northside Park-Mow,Trim,Remove Litter																									
Area 1	\$14			\$406	\$13			\$363	\$20			\$580												\$870	
Area 2	\$14			\$406	\$20			\$580	\$38			\$1,102												\$1,160	
South East Area Park-Mow, Trim,Remove Litter																									
Area 1	\$14			\$406	\$10			\$290	\$25			\$348												\$870	
Area 2	\$14			\$406	\$15			\$435	\$31			\$551												\$870	
Sugarbush Park-Mow,Trim,Remove Litter																									
Area 1	\$14			\$406	\$12			\$348	\$20			\$486												\$870	
Area 2	\$14			\$406	\$10			\$290	\$25			\$348												\$870	
Winchell Park-Mow, Trim,Remove Litter																									
Area 1	\$14			\$406	\$12			\$348	\$20			\$486												\$870	
Area 2	\$14			\$406	\$10			\$290	\$25			\$348												\$870	
Windemere Park-Mow,Trim,Remove Litter																									
Area 1	\$14			\$406	\$10			\$290	\$20			\$348												\$870	
Area 2	\$14			\$406	\$10			\$290</																	