

Welcome!

*The Northside
Ave. Traffic Calming
Meeting #1
Will Begin Soon.*

Technology Overview – Things to Know

- Meeting will be recorded.
- Attendee video cameras are disabled.
- All attendees are muted (instructions to unmute will be covered).
- You can leave and rejoin the meeting at any time.
- Opportunities for questions will be provided.
- Presentation and additional materials are available a2gov.org/TCNorthside

City Staff at This Meeting



Andrea Wright
Program Facilitator



Raymond Hess
Transportation Manager



Luke Liu
Transportation Engineer

Meeting Agenda

- I. Meeting Norms
- II. Meeting Engagement Technology
- III. Traffic Calming Process
 - Petition
 - Initial Questionnaire
 - Meeting #1
 - i. Device Toolbox
 - ii. Starter Idea
 - iii. Feedback Exercise
 - Meeting #2
 - Final Polling
- IV. Next Steps

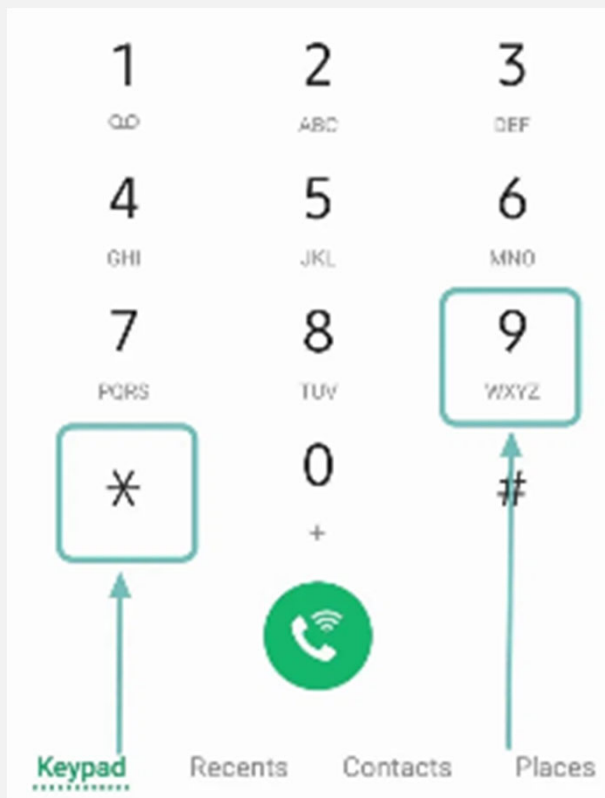
Zoom Meeting Norms

- Commit to learning and avoid speculation – we encourage you to ask questions so we can explore the issue together.
- We want to hear from each of you!
 - Raise your hand to be recognized to speak.
 - Move to a quiet area when speaking.
 - Speak loud and clear.
 - Everyone will be provided a chance to speak before a repeat speaker.
- Please remember the importance of rights and the dignity of other people:
 - Critique ideas, not people
 - Be thoughtful about your language so this can be a comfortable and respectful forum for all participants – inappropriate written and/or verbal comment or language, including personal attacks and accusations, will result in the attendee being removed from the meeting.

Is there anything that should be added?

Technology Overview – Ask a question/share a comment


Phone




- Select *9 to raise your hand
- You will be identified by the last 3 digits of your phone number
- Select *6 to unmute yourself

Technology Overview – Ask a question/share a comment

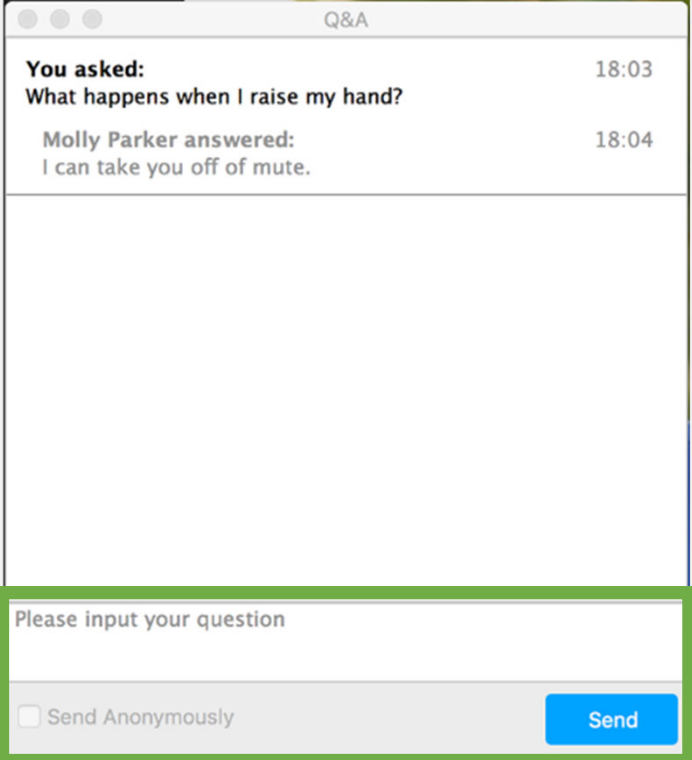
Computer

Raising Hand: select **Raise Hand**  in the Webinar Controls

- The host will be notified that you've raised your hand
- Select **Lower Hand**  to lower if needed

Q&A: select **Q&A** in the Webinar Controls

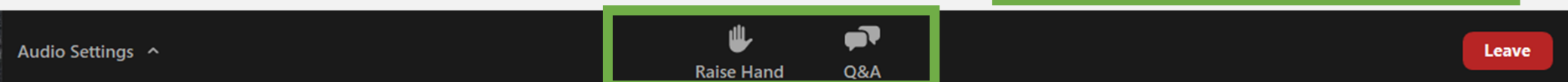
- Type your question and click **Send**
- Check the **Send Anonymously** box if you do not want your name attached to your question in the Q&A



The screenshot shows a Q&A window with a title bar 'Q&A'. It contains a question and an answer:

You asked: What happens when I raise my hand?	18:03
Molly Parker answered: I can take you off of mute.	18:04

Below the Q&A window is a form for asking a question. It has a text input field with the placeholder 'Please input your question', a checkbox labeled 'Send Anonymously', and a blue 'Send' button.



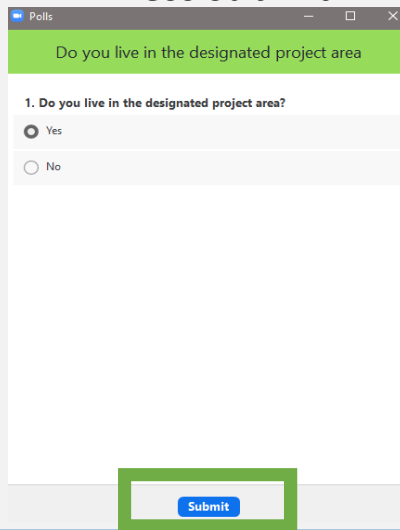
The control bar at the bottom of the screen is dark grey. On the left, there is a link for 'Audio Settings' with an upward arrow. In the center, there are two icons: a hand icon labeled 'Raise Hand' and a speech bubble icon labeled 'Q&A'. On the right, there is a red 'Leave' button.

Technology Overview – Polling

Computer

During an active poll

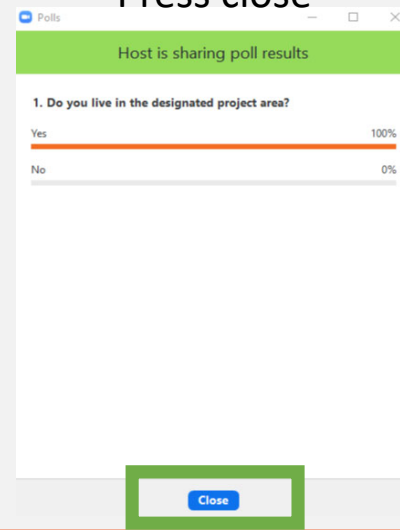
- Click your answer
- Press submit



A screenshot of a web browser window titled "Polls". The main heading is "Do you live in the designated project area". Below this, the question "1. Do you live in the designated project area?" is displayed. There are two radio button options: "Yes" (which is selected) and "No". At the bottom of the form, there is a blue "Submit" button.

When the poll closes

- View results
- Press close



A screenshot of a web browser window titled "Polls". The main heading is "Host is sharing poll results". Below this, the question "1. Do you live in the designated project area?" is displayed. The results are shown as a horizontal bar chart: "Yes" is at 100% (represented by a full orange bar) and "No" is at 0% (represented by an empty bar). At the bottom of the form, there is a blue "Close" button.

Note: Computer polling is anonymous. Your name will not be viewable with your response

Phone

- Raise your hand (*9)
- The host will unmute you
- Say your answer to the poll

Note: Phone polling is not anonymous. Everyone in the meeting will be able to hear your response.



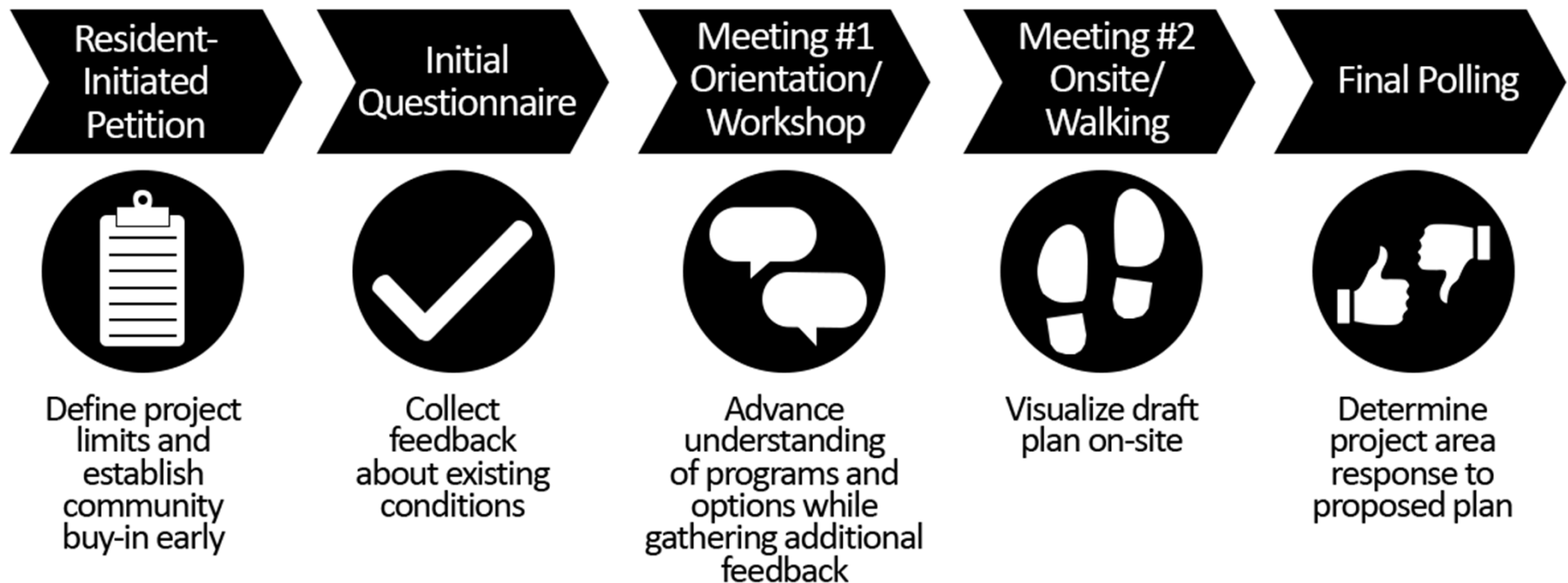
Traffic Calming in Ann Arbor

- Slows traffic through physical changes
- A formal process for residents and property owners to engage the city in a partnership to explore traffic concerns, and potential solutions, on local streets.



Traffic Calming in Ann Arbor

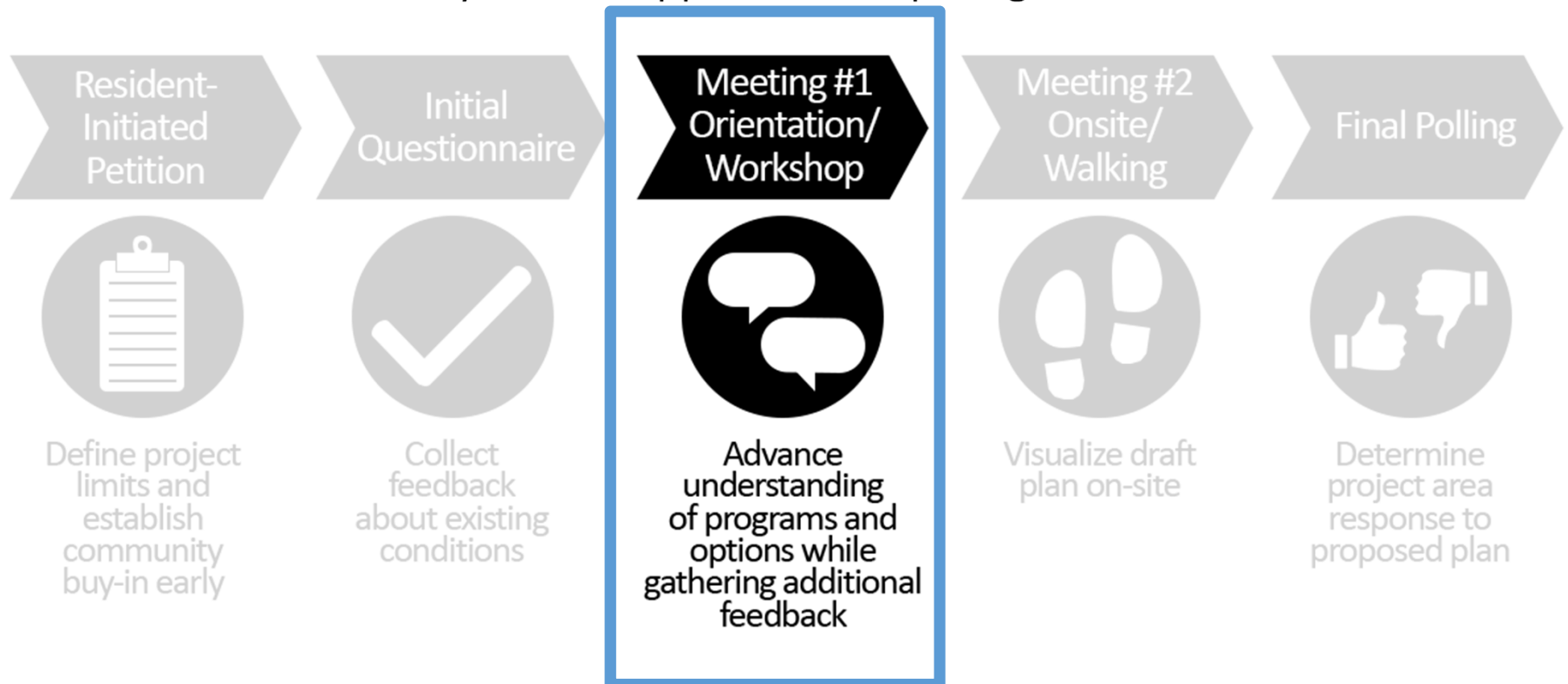
City Council approved 5 step Program





Traffic Calming in Ann Arbor

City Council approved 5 step Program

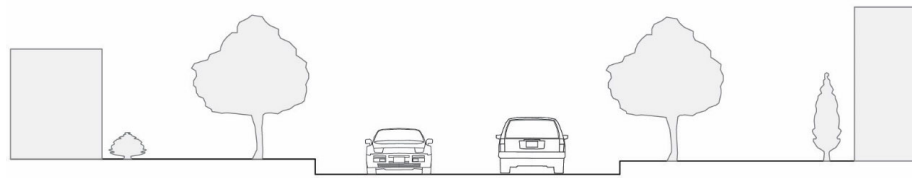




Initial Questionnaire Summary

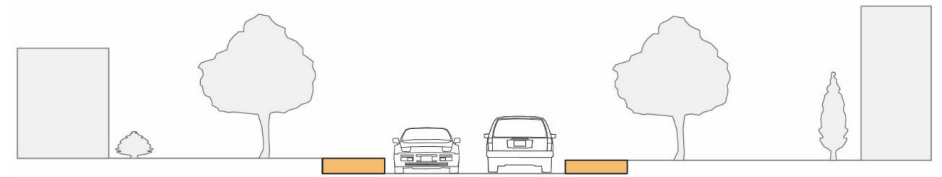
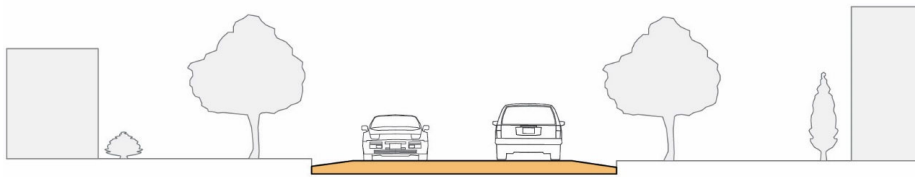
- Speed, blind curve and lack of sidewalk
- Existing speed hump too far away from Barton entrance to neighborhood
- Cut through traffic, including commercial vehicles
- Curb bump out may be hidden by snow and ice
- Do you have any additional concerns?

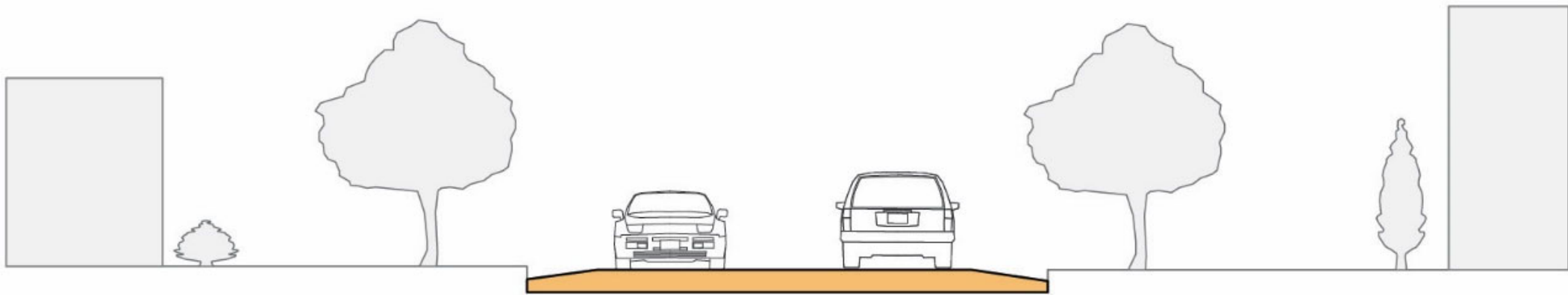
Device Toolbox



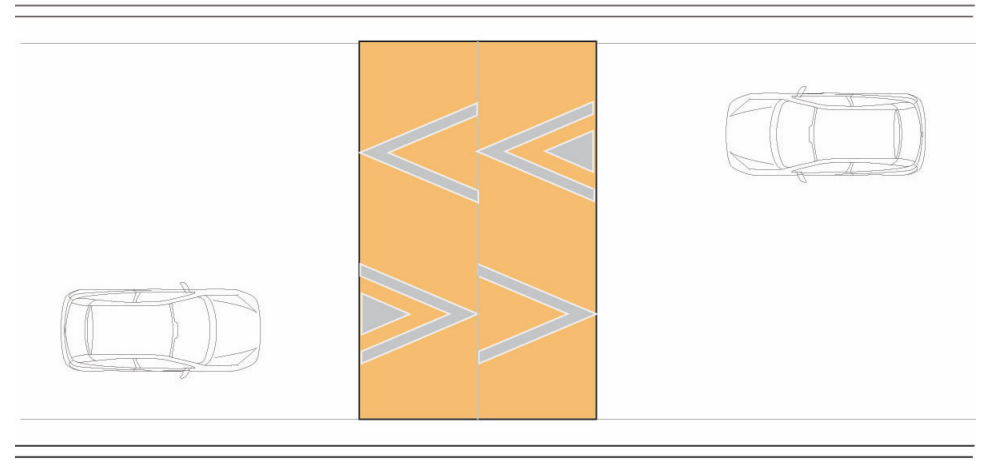
- Things you Drive Over

- Things you Drive Around



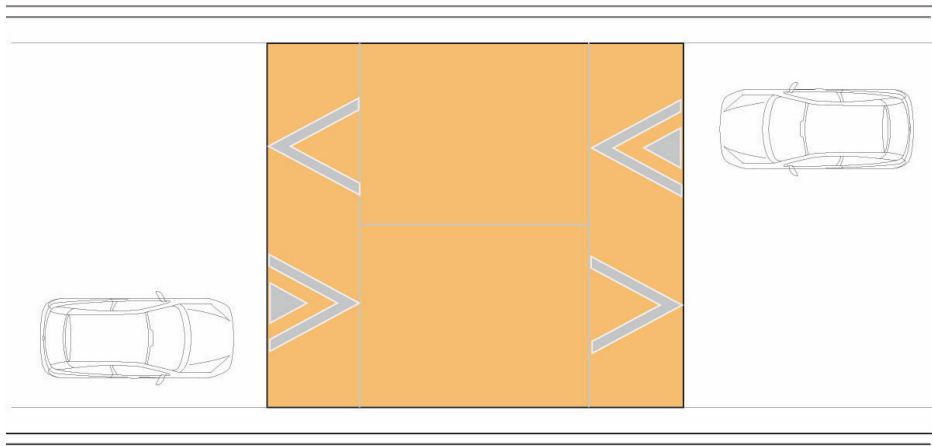


Things you Drive Over |



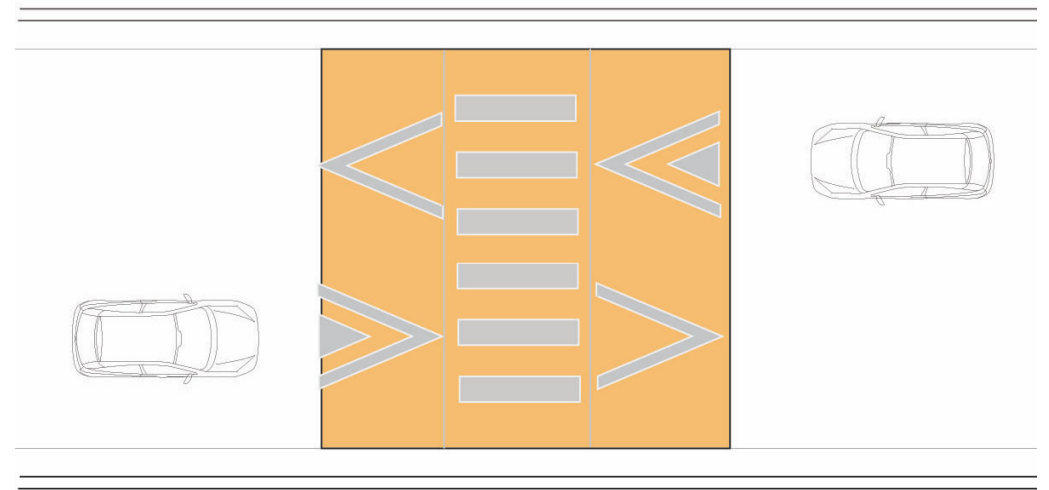
Speed Humps

Example: Wells Street



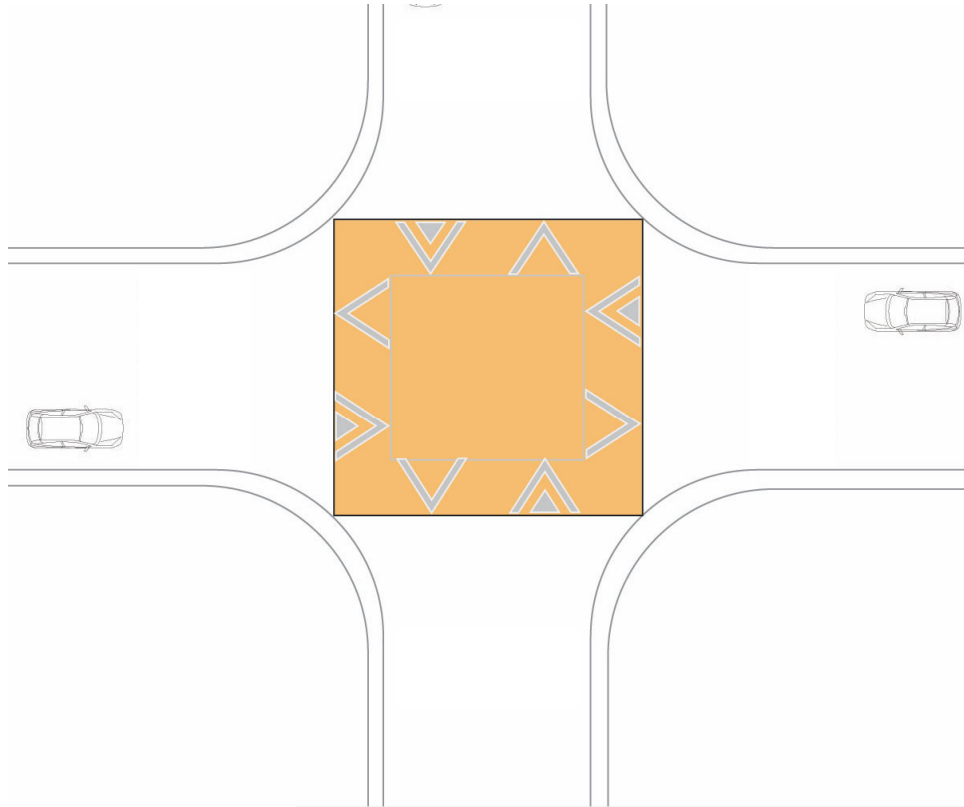
Speed Table

Source: www.nacto.org



Raised Crosswalk

Example: S. Forest Avenue

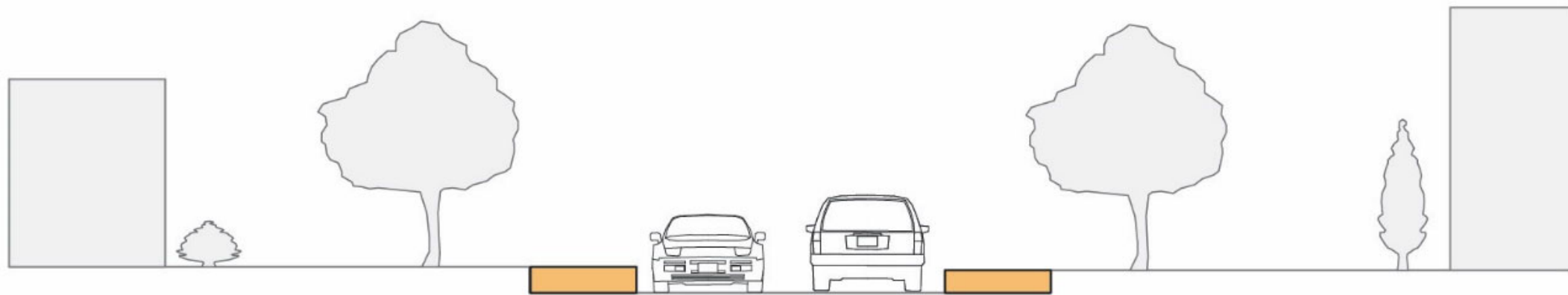


Raised Intersection

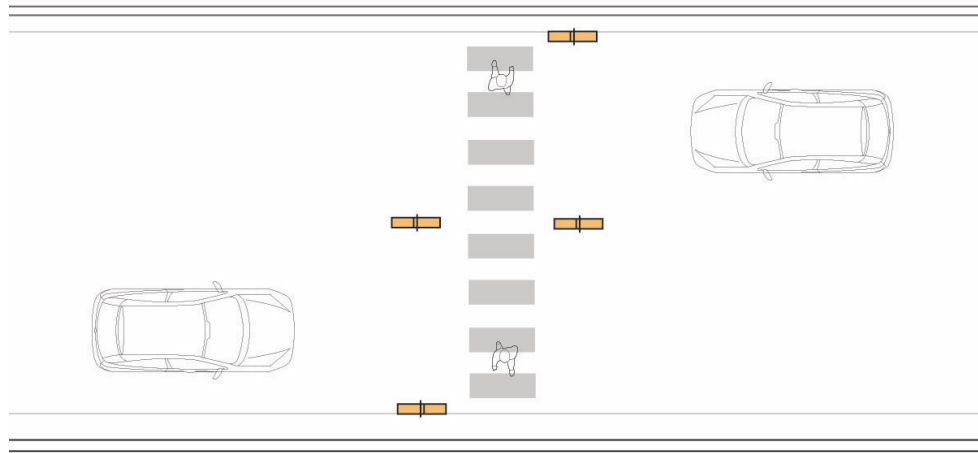
Example: Medford Street



Questions about devices
you drive over?

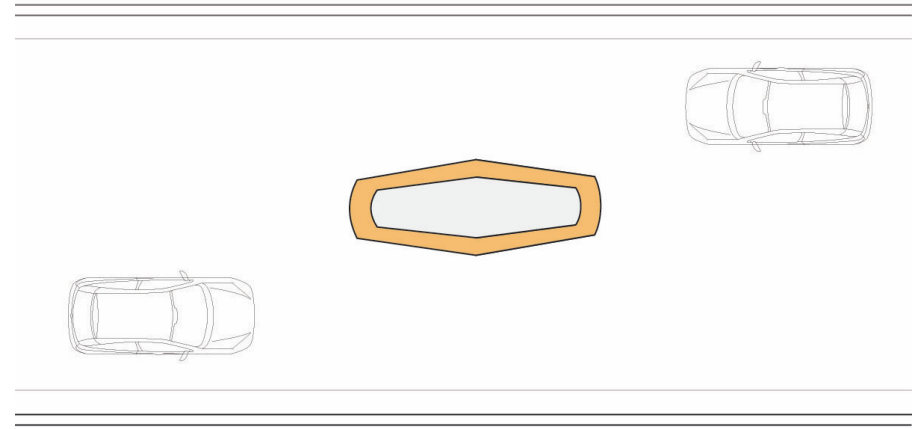


Things you Drive Around |



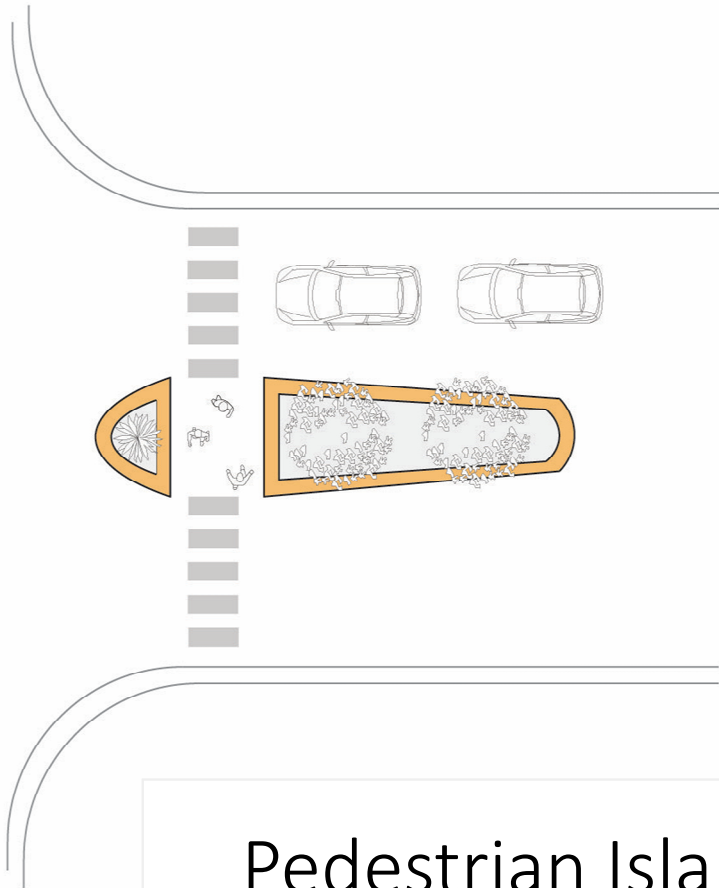
Pedestrian Gateway Treatment

Example: Nixon Road



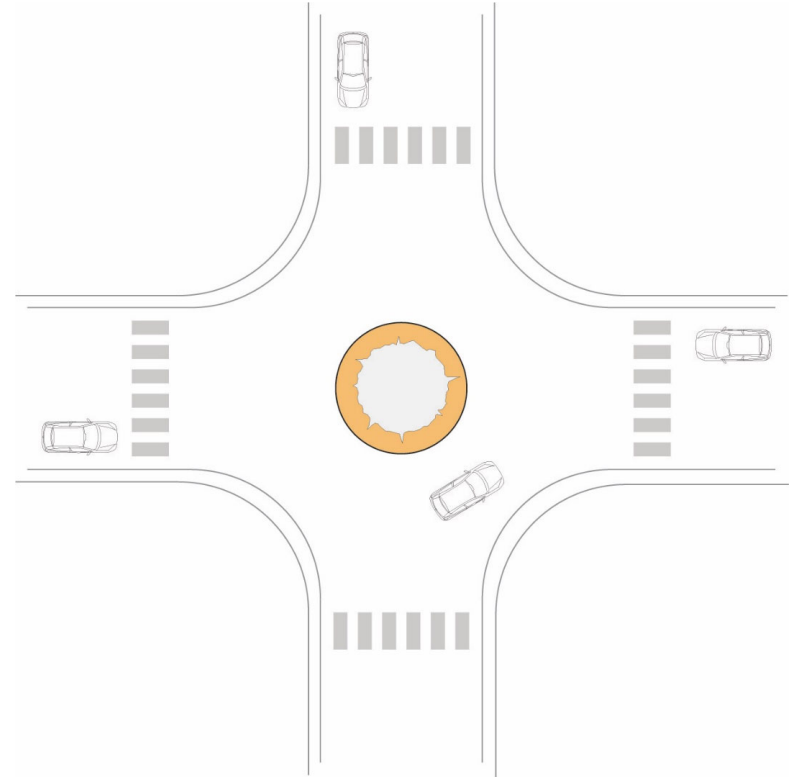
Median Island

Example: Easy Street



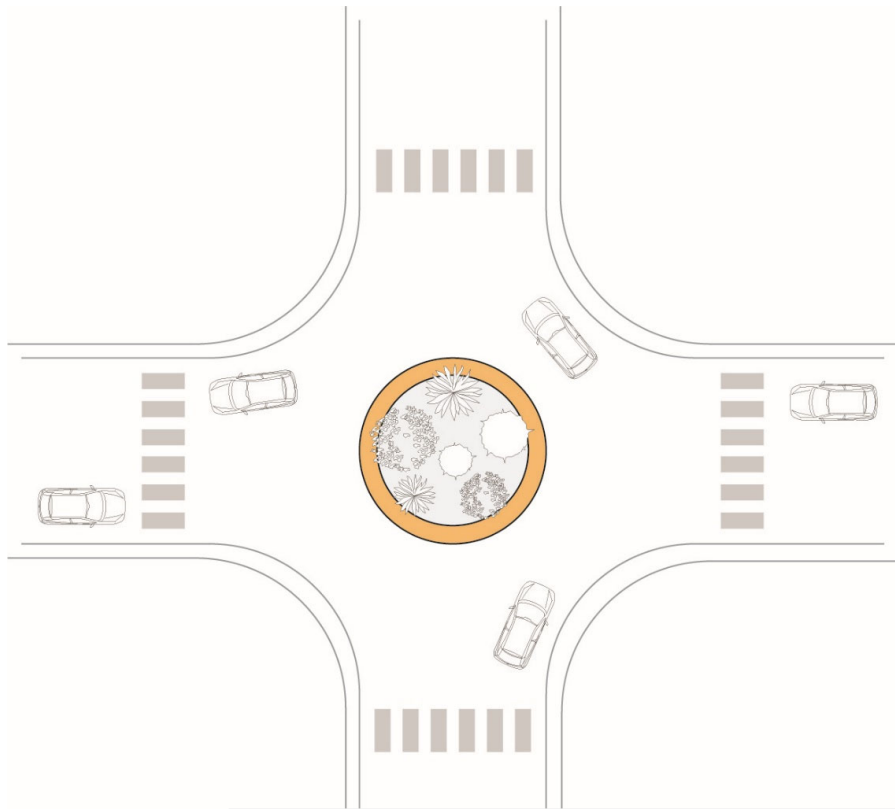
Pedestrian Island/Median Landscaping

Example: Intersection of Georgetown Blvd and Bluett Rd



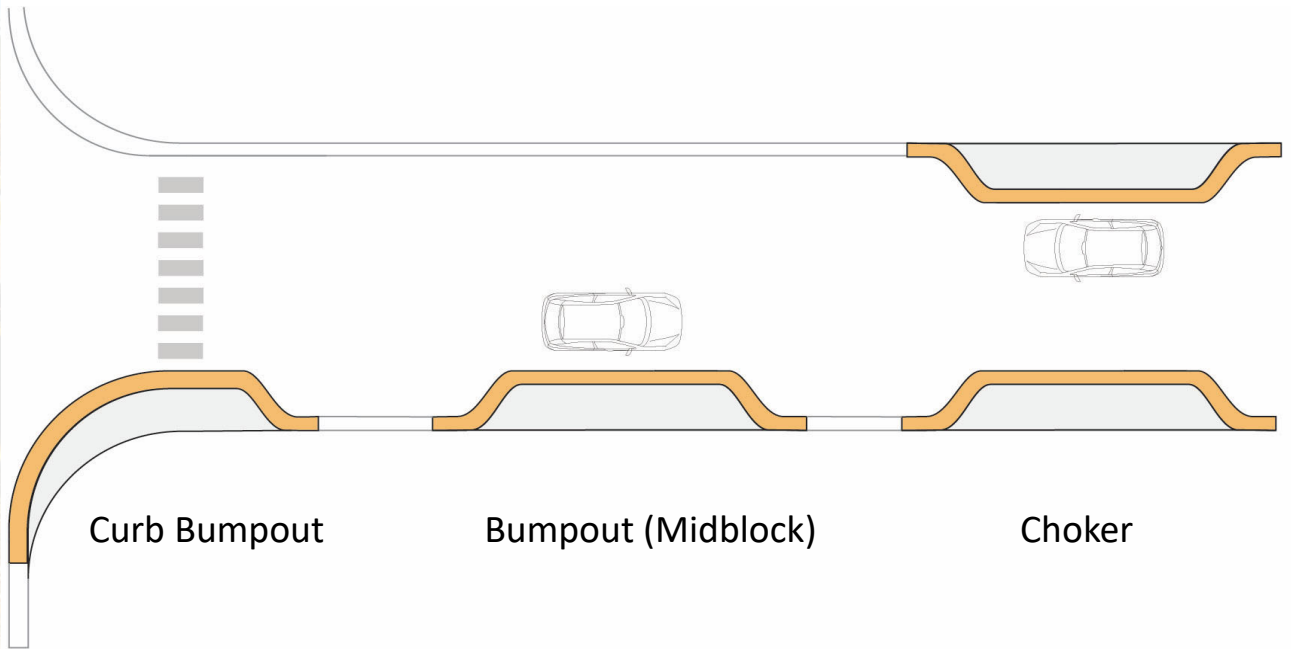
Residential Traffic Circle

Example: Yost Blvd



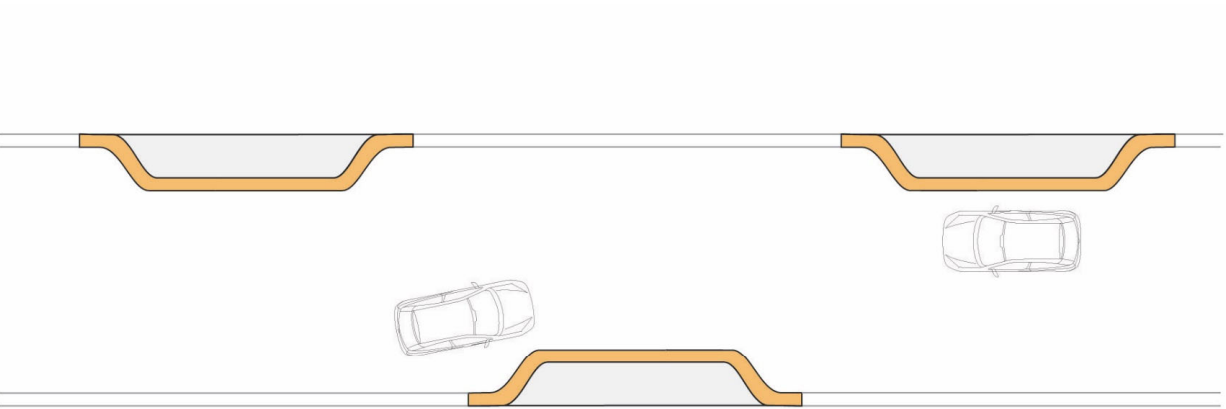
Compact Urban/Mini Roundabout

Example: Pittsfield Blvd



Curb Extension

Example: Brooks Street – bumpout.



Chicane

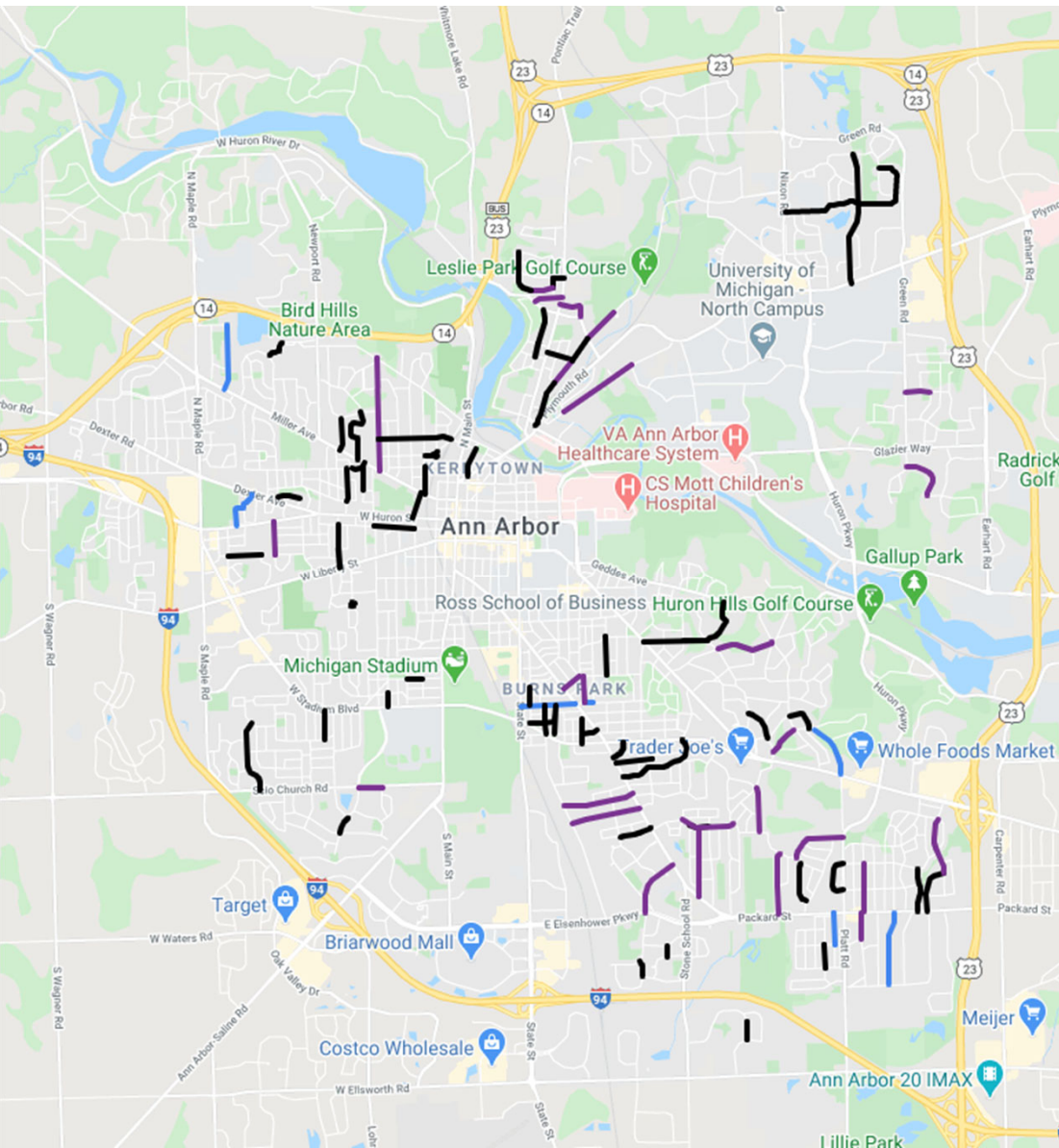
Source: www.virginiadot.org



Neighborhood Entrance Sign



Questions about devices
you drive around?



Ann Arbor Traffic Calming

- Google Map: a2gov.org/TrafficCalming
- Line Legend:
 - Black – Studied
 - Purple – Installed
 - Blue – Under review



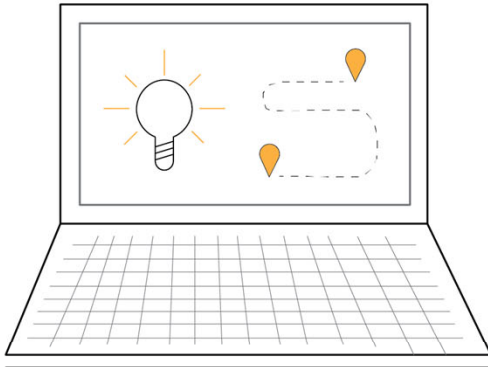
What is NOT included in device toolbox

- Stop signs
 - See Page 13 of Traffic Calming Guidebook
- Cul-de-sac/street closure
- Police enforcement
 - Traffic Complaint Questionnaire is available via a2gov.org/TrafficComplaint
- New Sidewalk Installation
 - New Sidewalk FAQ is available via a2gov.org/NewSidewalk




Northside Avenue
Starter Idea

Feedback Exercise



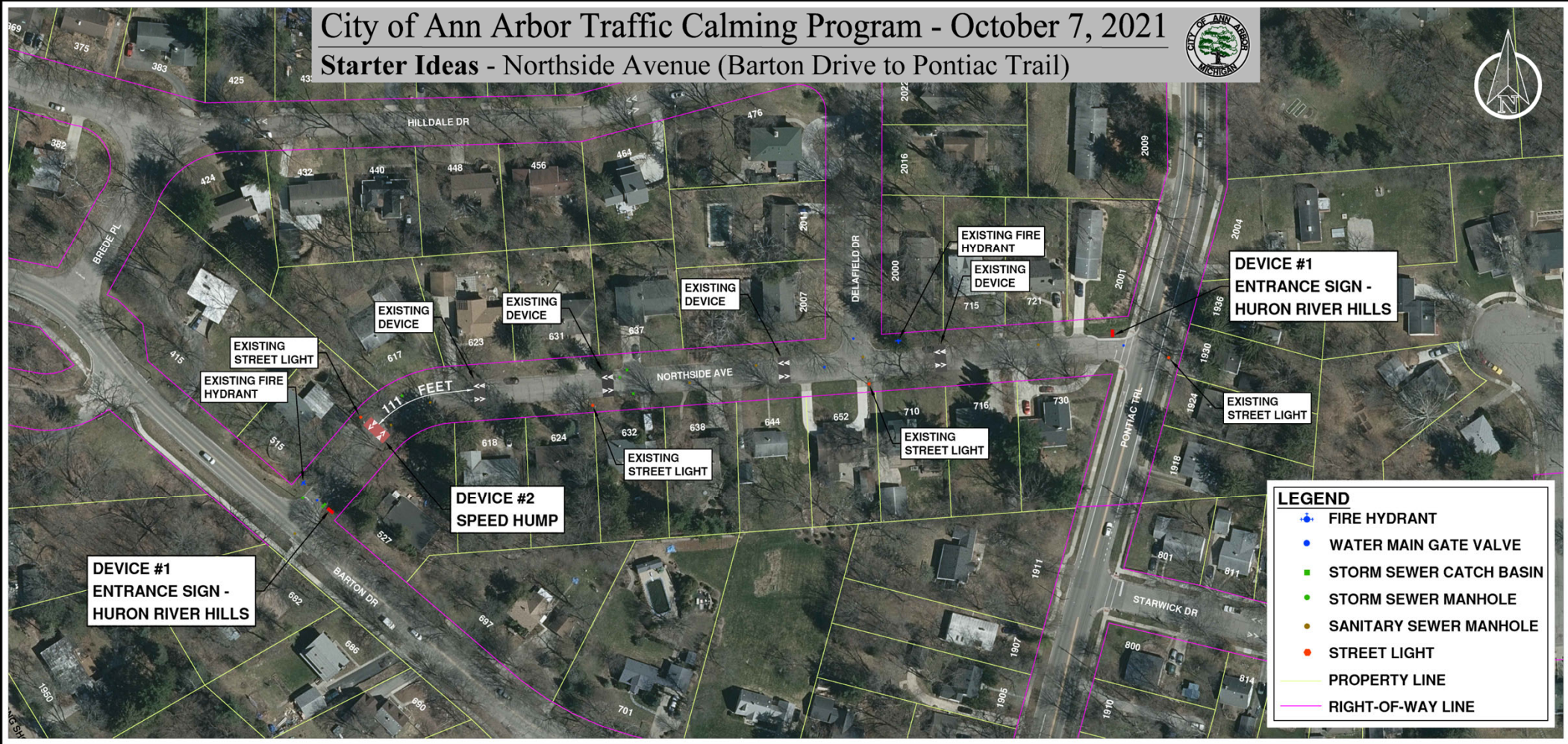
Present starter idea



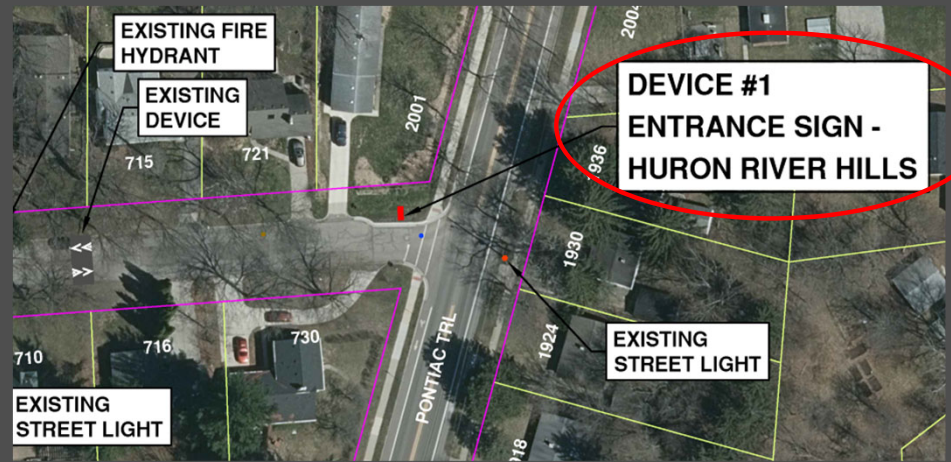
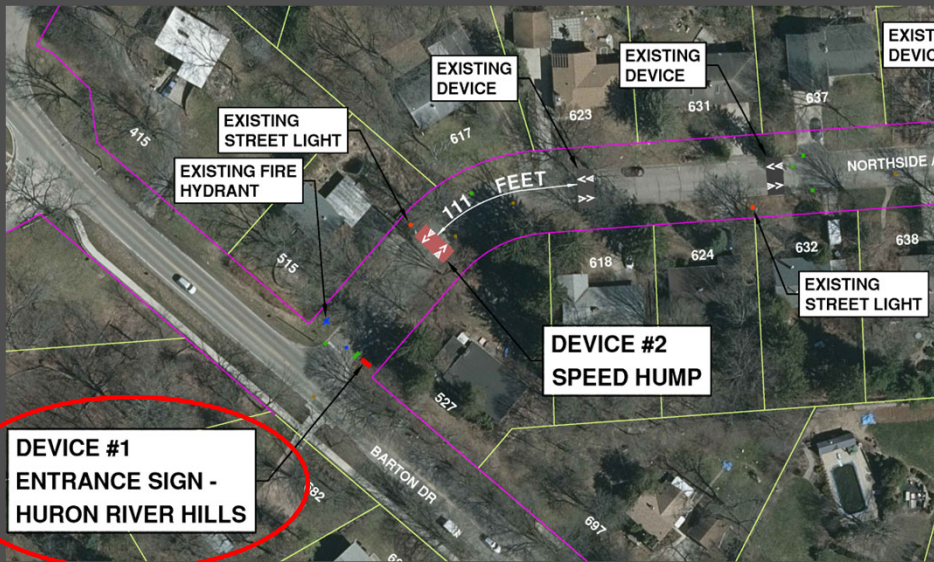
Discussion and feedback about
each device type and location

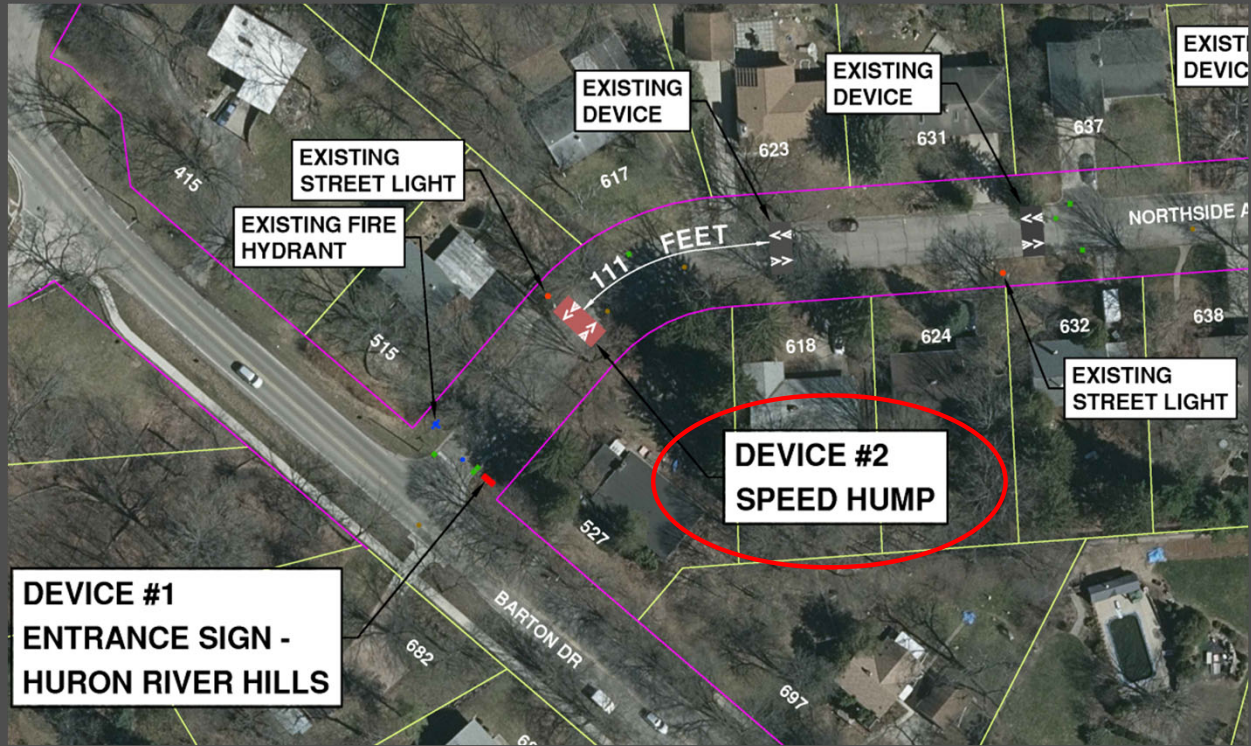
City of Ann Arbor Traffic Calming Program - October 7, 2021

Starter Ideas - Northside Avenue (Barton Drive to Pontiac Trail)

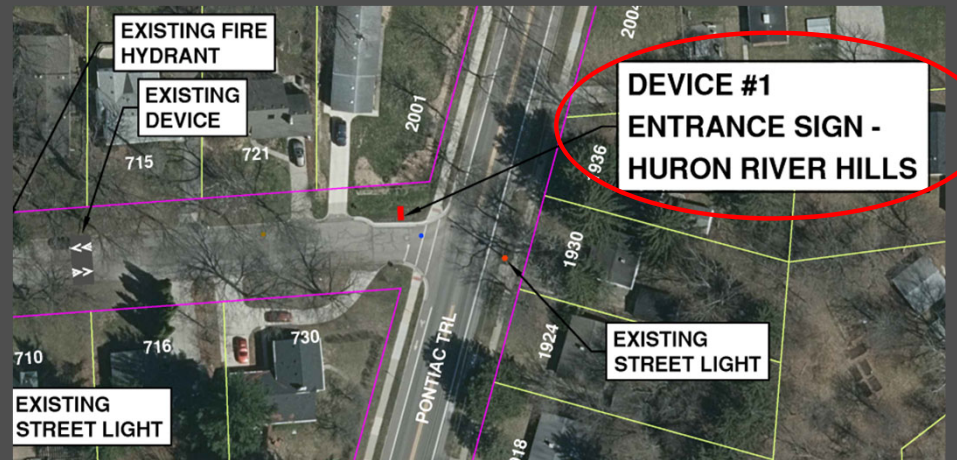
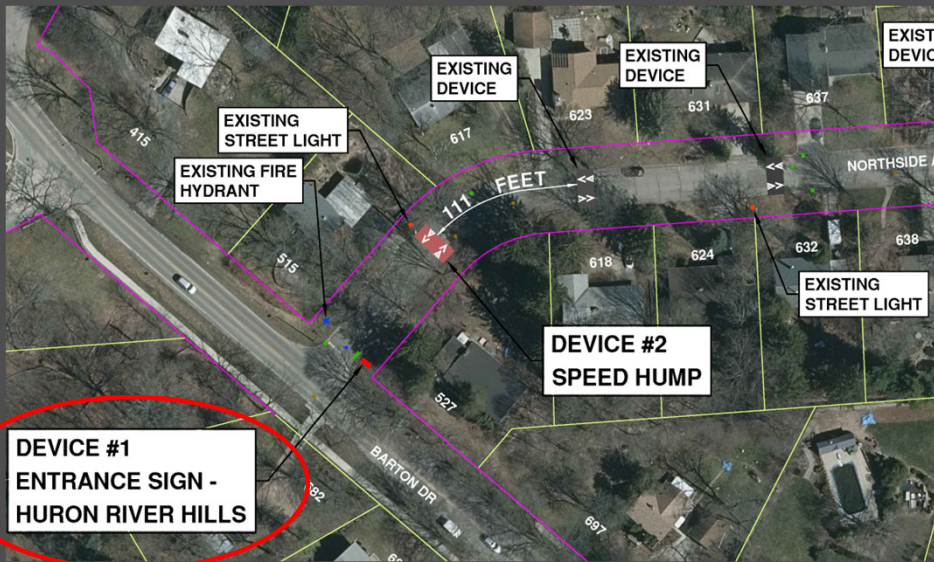


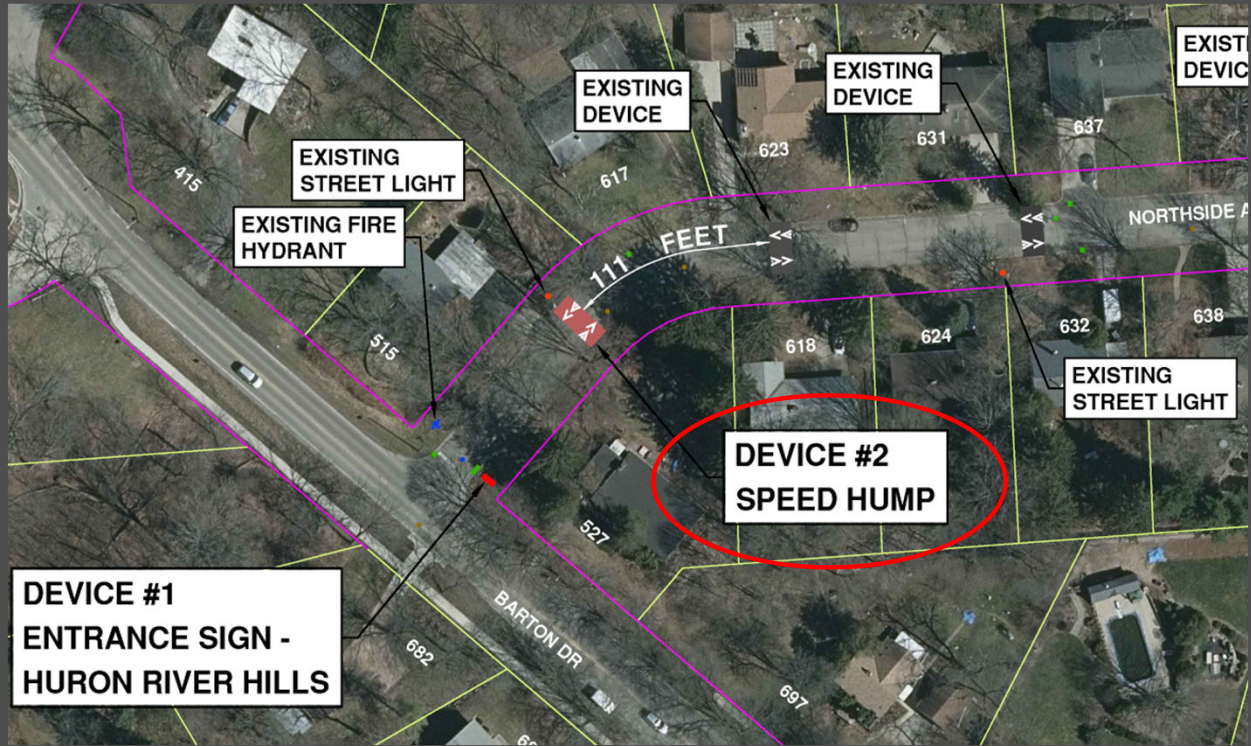
LEGEND	
	FIRE HYDRANT
	WATER MAIN GATE VALVE
	STORM SEWER CATCH BASIN
	STORM SEWER MANHOLE
	SANITARY SEWER MANHOLE
	STREET LIGHT
	PROPERTY LINE
	RIGHT-OF-WAY LINE





Polling

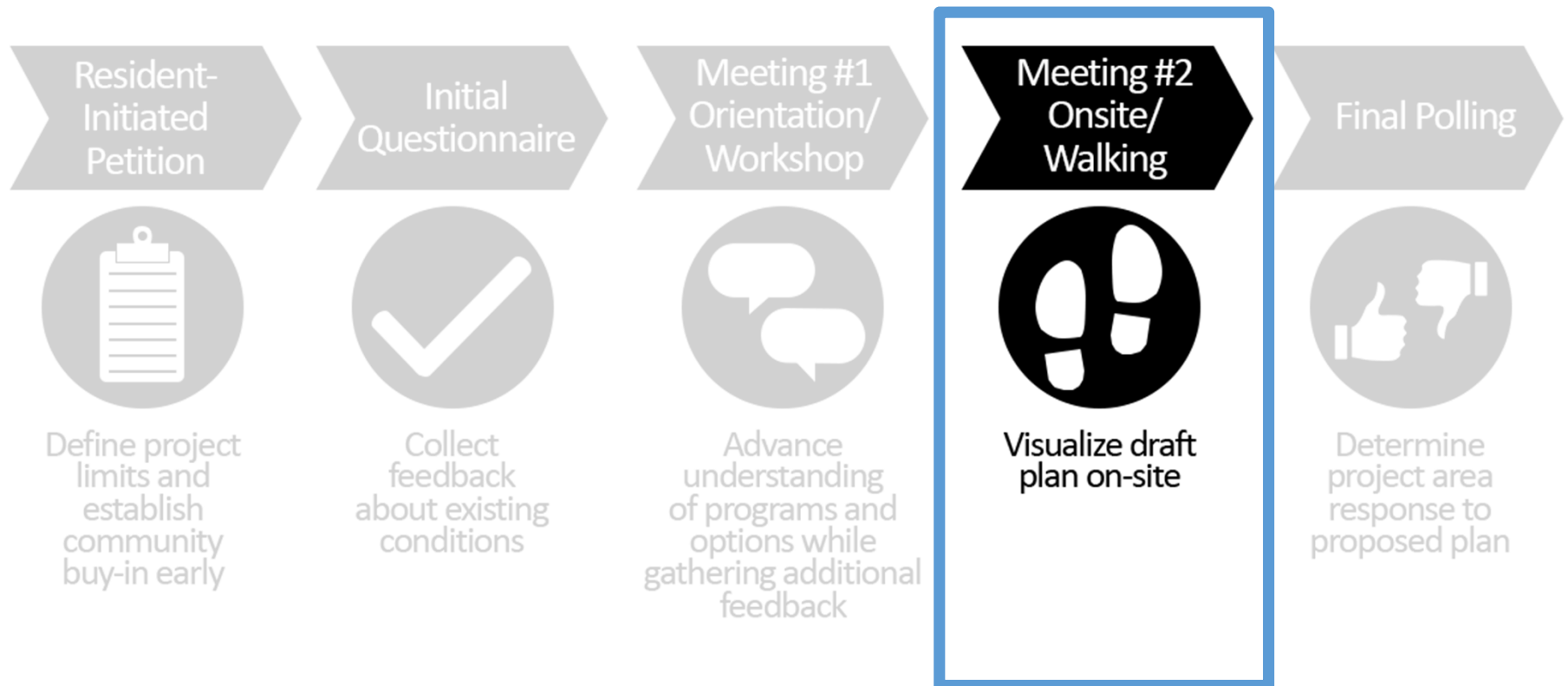




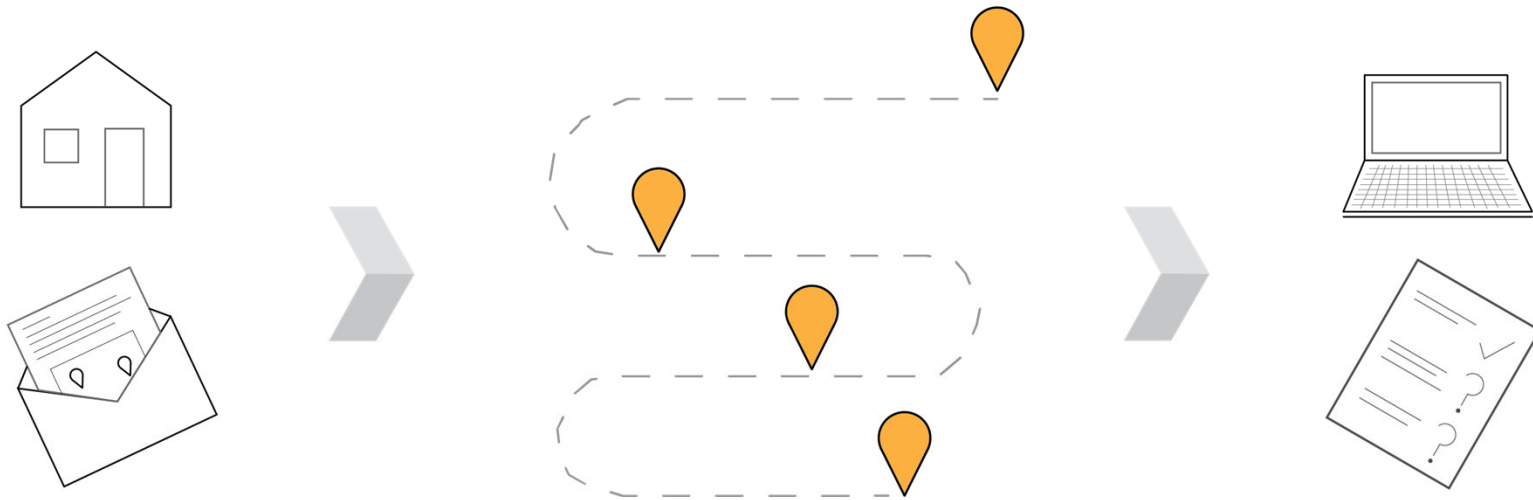


Traffic Calming in Ann Arbor

City Council approved 5 step Program



Meeting #2 – Part 1 Self Guided Tour

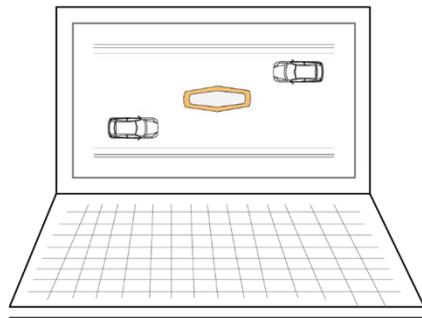


Review mailing packet


Visit locations

Bring questions to
electronic meeting

Meeting #2 – Part 2 Electronic Meeting



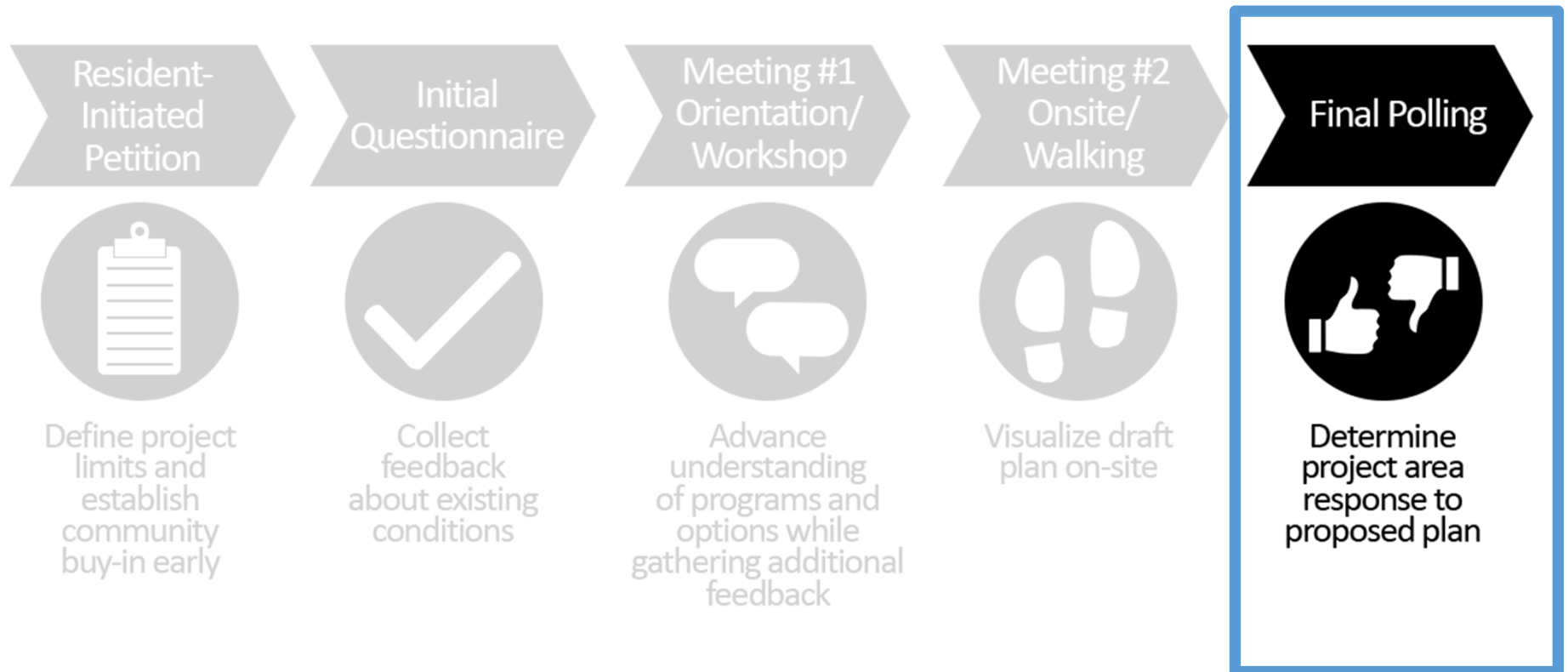
Present preliminary
draft plan



Discussion and feedback about
each device type and location

Traffic Calming in Ann Arbor

City Council approved 5 step Program



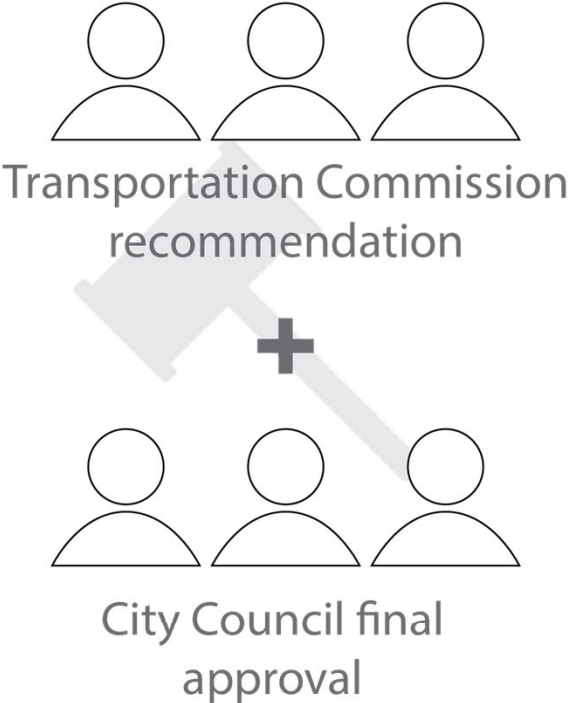
Final Polling



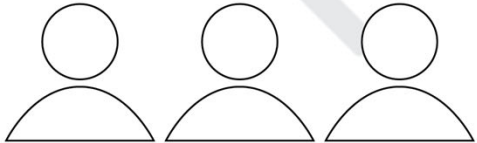
homeowners, renters +
landlords polled

> 50%

minimum response
support required



Transportation Commission
recommendation



City Council final
approval

Next Steps

Date

November 10, 2021	Meeting #2 from 6-7:00pm
December 8, 2021	Final Polling Card will be mailed to project area addresses
January 7, 2022	Deadline to electronically complete or postmark final polls
February 2022 Mtg.	Transportation Commission meeting requesting support
March 2022 Mtg.	Target City Council meeting for final approval

Thank you!



Phone: 734.794.6429



Email: TrafficCalming@a2gov.org



Project Website: a2gov.org/TCNorthside