

City of Ann Arbor Annexations 2007 to Present








Scio Township

Section 25

Assessor-id Site Address

- 81-08-25-150-001 I-94
- 81-08-25-242-005 S Wagner Rd Vcnt
- 81-08-25-242-007 S Wagner Rd Vcnt
- 81-08-25-242-008 175 S Wagner Rd
- 81-08-25-243-003 S Wagner Rd Vcnt
- 81-08-25-243-004 S Wagner Rd Vcnt
- 81-08-25-243-006 S Wagner Rd Vcnt
- 81-08-25-243-007 S Wagner Rd Vcnt
- 81-08-25-243-011 Westover Ave Vcnt
- 81-08-25-244-008 S Wagner Rd Vcnt
- 81-08-25-244-013 Westover Ave Vcnt
- 81-08-25-244-014 Westover Ave Vcnt
- 81-08-25-247-008 Westover Ave Vcnt
- 81-08-25-249-009 Westover Ave Vcnt
- 81-08-25-249-011 Porter Ave Vcnt
- 81-08-25-325-001 505 Lakeview Ave
- 81-08-25-325-002 523 Lakeview Ave
- 81-08-25-325-003 541 Lakeview Ave
- 81-08-25-325-004 557 Lakeview Ave
- 81-08-25-325-005 577 Lakeview Ave
- 81-08-25-325-006 597 Lakeview Ave
- 81-08-25-325-007 617 Lakeview Ave
- 81-08-25-325-008 637 Lakeview Ave
- 81-08-25-325-009 647 Lakeview Ave
- 81-08-25-325-010 665 Lakeview Ave
- 81-08-25-325-011 687 Lakeview Ave
- 81-08-25-325-012 707 Lakeview Ave
- 81-08-25-325-013 31 Lakeview Ave
- 81-08-25-325-014 751 Lakeview Ave
- 81-08-25-325-016 3250 W Liberty Rd
- 81-08-25-325-018 W Liberty Rd

Legend

-  City of Ann Arbor
-  Recent Annexations
-  Township Islands of Interest
-  Other Township Jurisdiction
-  Section Lines
-  Structures
-  Boundaries Etc.

Assessor-id Site Address

- 81-08-25-350-009 685 S Wagner Rd
- 81-08-25-350-010 697 S Wagner Rd
- 81-08-25-350-011 723 S Wagner Rd
- 81-08-25-350-012 745 S Wagner Rd
- 81-08-25-350-013 777 S Wagner Rd
- 81-08-25-350-021 752 Lakeview Ave
- 81-08-25-350-023 732 Lakeview Ave
- 81-08-25-350-024 712 Lakeview Ave
- 81-08-25-350-025 3340 W Liberty Rd
- 81-08-25-350-026 602 Lakeview Ave
- 81-08-25-350-027 592 Lakeview Ave
- 81-08-25-350-029 572 Lakeview Ave
- 81-08-25-350-030 Lakeview Ave Vcnt
- 81-08-25-350-031 524 Lakeview Ave
- 81-08-25-350-034 3434 W Liberty Rd



AAGIS

May 04, 2010

