

---

# Part 6 – Historic District Maps



**Ann Street**

**Broadway**

**Cobblestone Farm**

**Division Street**

**East Liberty**

**East William Street**

**Fourth/Ann**

**Liberty Street**

**Main Street**

**Northern Brewery**

**Old Fourth Ward**

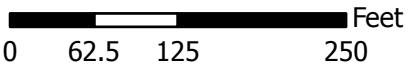
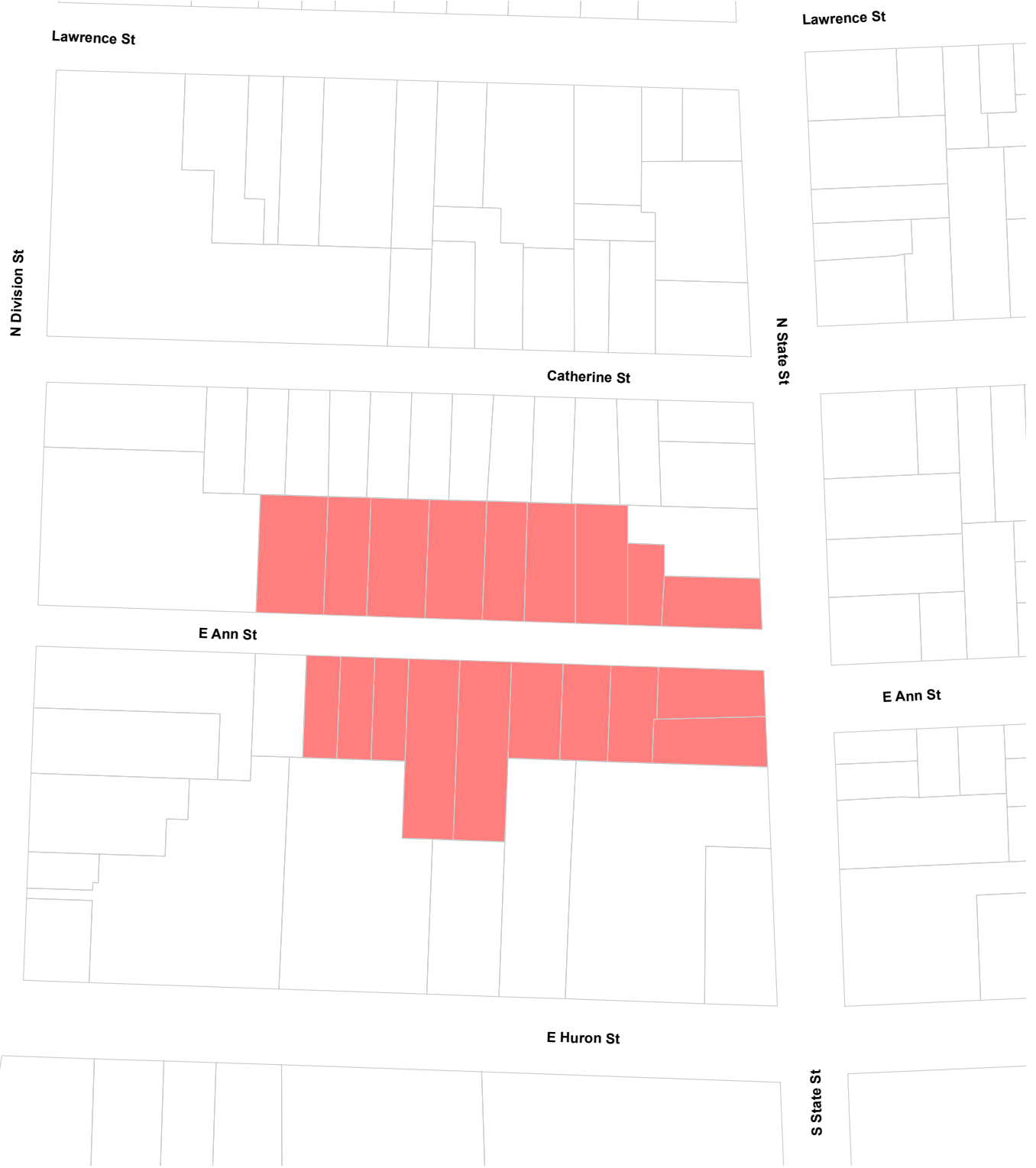
**Old West Side**

**State Street**

**Washtenaw/Hill**

# Ann Arbor City Historic District Map

Community High School



Prepared By: City of Ann Arbor, Community Services, GIS; Assessor's Office maintains parcel data.

Copyright 2008 City of Ann Arbor, Michigan

No part of this product shall be reproduced or transmitted in any form or by any means, electronic or mechanical, for any purpose, without prior written permission from the City of Ann Arbor.

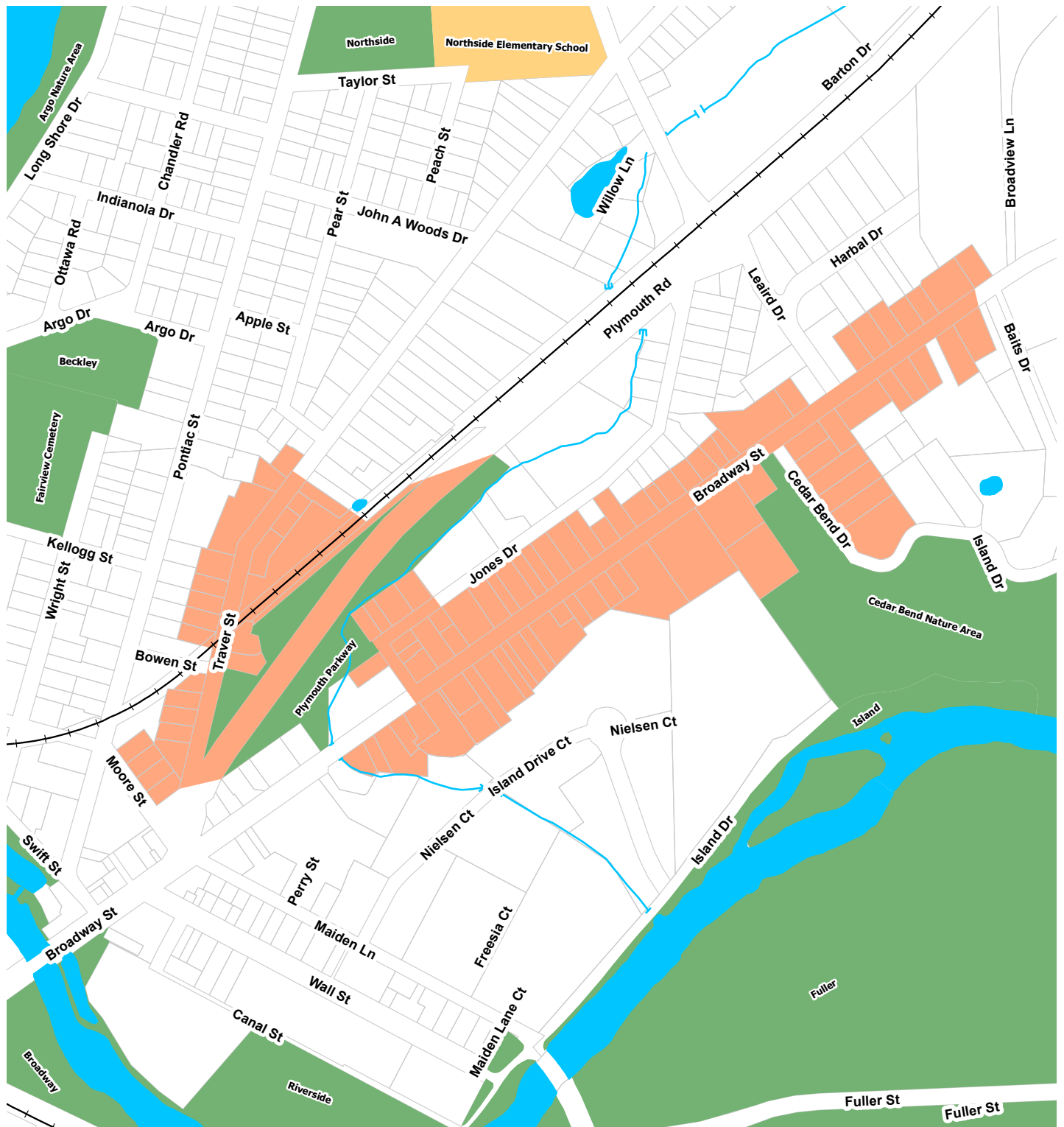
This map complies with National Map Accuracy Standards for mapping at 1 Inch = 100 Feet. The City of Ann Arbor and its mapping contractors assume no legal representation for the content and/or inappropriate use of information represented on this map.



## Ann Street

Map Printed: April 25, 2008

# Ann Arbor City Historic District Map



Prepared By: City of Ann Arbor, Community Services, GIS; Assessor's Office maintains parcel data.

Copyright 2008 City of Ann Arbor, Michigan

No part of this product shall be reproduced or transmitted in any form or by any means, electronic or mechanical, for any purpose, without prior written permission from the City of Ann Arbor.

This map complies with National Map Accuracy Standards for mapping at 1 Inch = 100 Feet. The City of Ann Arbor and its mapping contractors assume no legal representation for the content and/or inappropriate use of information represented on this map.



## Broadway

Map Printed: April 25, 2008

# Ann Arbor City Historic District Map



Prepared By: City of Ann Arbor, Community Services, GIS; Assessor's Office maintains parcel data.

Copyright 2008 City of Ann Arbor, Michigan

No part of this product shall be reproduced or transmitted in any form or by any means, electronic or mechanical, for any purpose, without prior written permission from the City of Ann Arbor.


This map complies with National Map Accuracy Standards for mapping at 1 Inch = 100 Feet. The City of Ann Arbor and its mapping contractors assume no legal representation for the content and/or inappropriate use of information represented on this map.



## Cobblestone Farm

Map Printed: April 25, 2008

# Ann Arbor City Historic District Map



Prepared By: City of Ann Arbor, Community Services, GIS; Assessor's Office maintains parcel data.

Copyright 2008 City of Ann Arbor, Michigan

No part of this product shall be reproduced or transmitted in any form or by any means, electronic or mechanical, for any purpose, without prior written permission from the City of Ann Arbor.


This map complies with National Map Accuracy Standards for mapping at 1 Inch = 100 Feet. The City of Ann Arbor and its mapping contractors assume no legal representation for the content and/or inappropriate use of information represented on this map.



## Division Street

Map Printed: April 25, 2008

# Ann Arbor City Historic District Map



Prepared By: City of Ann Arbor, Community Services, GIS; Assessor's Office maintains parcel data.

Copyright 2008 City of Ann Arbor, Michigan

No part of this product shall be reproduced or transmitted in any form or by any means, electronic or mechanical, for any purpose, without prior written permission from the City of Ann Arbor.


This map complies with National Map Accuracy Standards for mapping at 1 Inch = 100 Feet. The City of Ann Arbor and its mapping contractors assume no legal representation for the content and/or inappropriate use of information represented on this map.



## East Liberty

Map Printed: April 25, 2008

# Ann Arbor City Historic District Map



Prepared By: City of Ann Arbor, Community Services, GIS; Assessor's Office maintains parcel data.

Copyright 2008 City of Ann Arbor, Michigan

No part of this product shall be reproduced or transmitted in any form or by any means, electronic or mechanical, for any purpose, without prior written permission from the City of Ann Arbor.

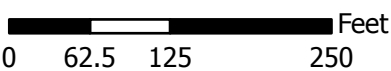
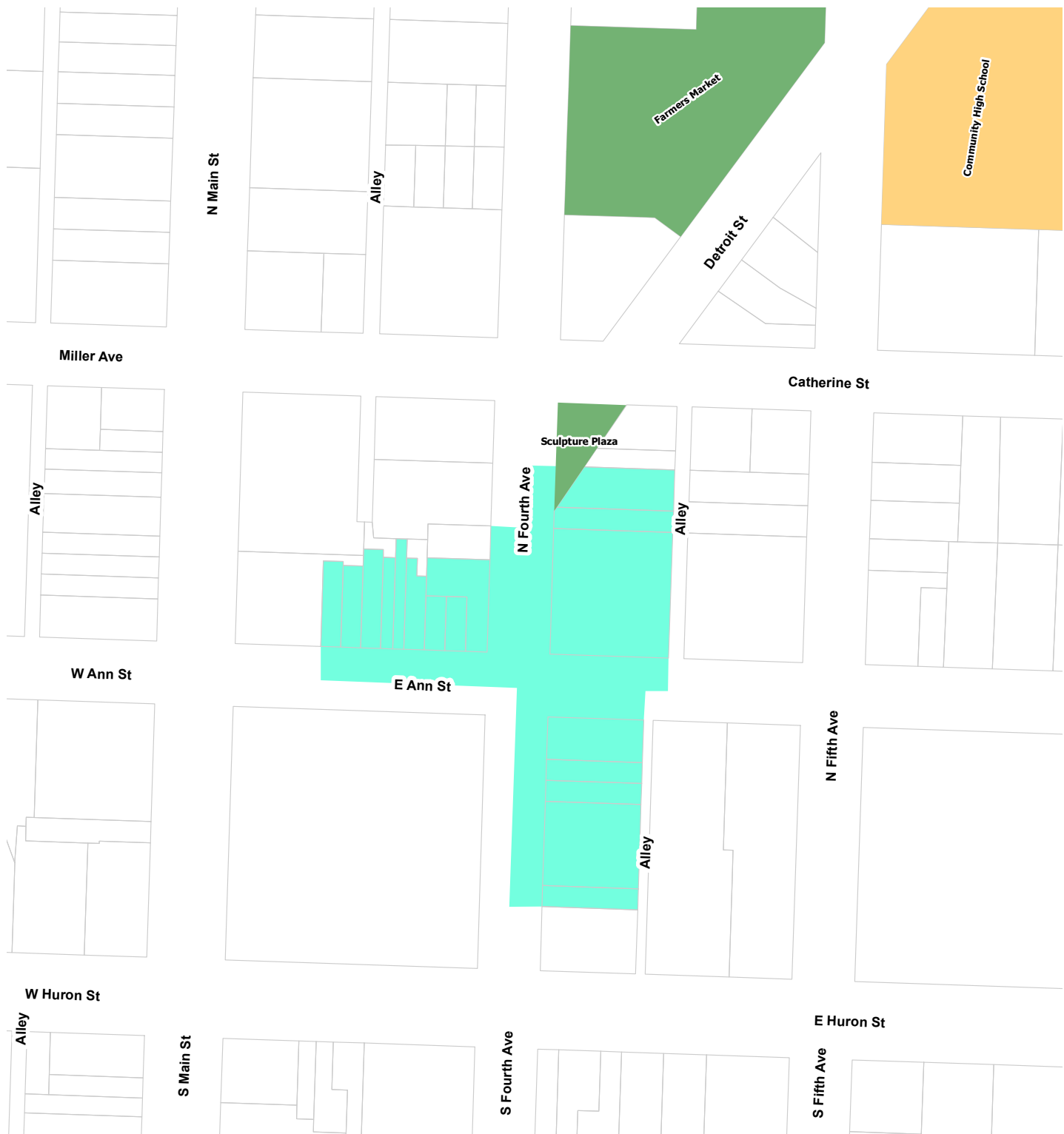
This map complies with National Map Accuracy Standards for mapping at 1 Inch = 100 Feet. The City of Ann Arbor and its mapping contractors assume no legal representation for the content and/or inappropriate use of information represented on this map.



## East William Street

Map Printed: April 25, 2008

# Ann Arbor City Historic District Map



Prepared By: City of Ann Arbor, Community Services, GIS; Assessor's Office maintains parcel data.

Copyright 2008 City of Ann Arbor, Michigan

No part of this product shall be reproduced or transmitted in any form or by any means, electronic or mechanical, for any purpose, without prior written permission from the City of Ann Arbor.

This map complies with National Map Accuracy Standards for mapping at 1 Inch = 100 Feet. The City of Ann Arbor and its mapping contractors assume no legal representation for the content and/or inappropriate use of information represented on this map.



## Fourth / Ann

Map Printed: April 25, 2008



# Ann Arbor City Historic District Map



Prepared By: City of Ann Arbor, Community Services, GIS; Assessor's Office maintains parcel data.

Copyright 2008 City of Ann Arbor, Michigan

No part of this product shall be reproduced or transmitted in any form or by any means, electronic or mechanical, for any purpose, without prior written permission from the City of Ann Arbor.

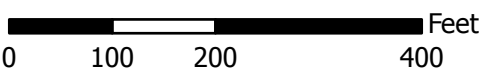
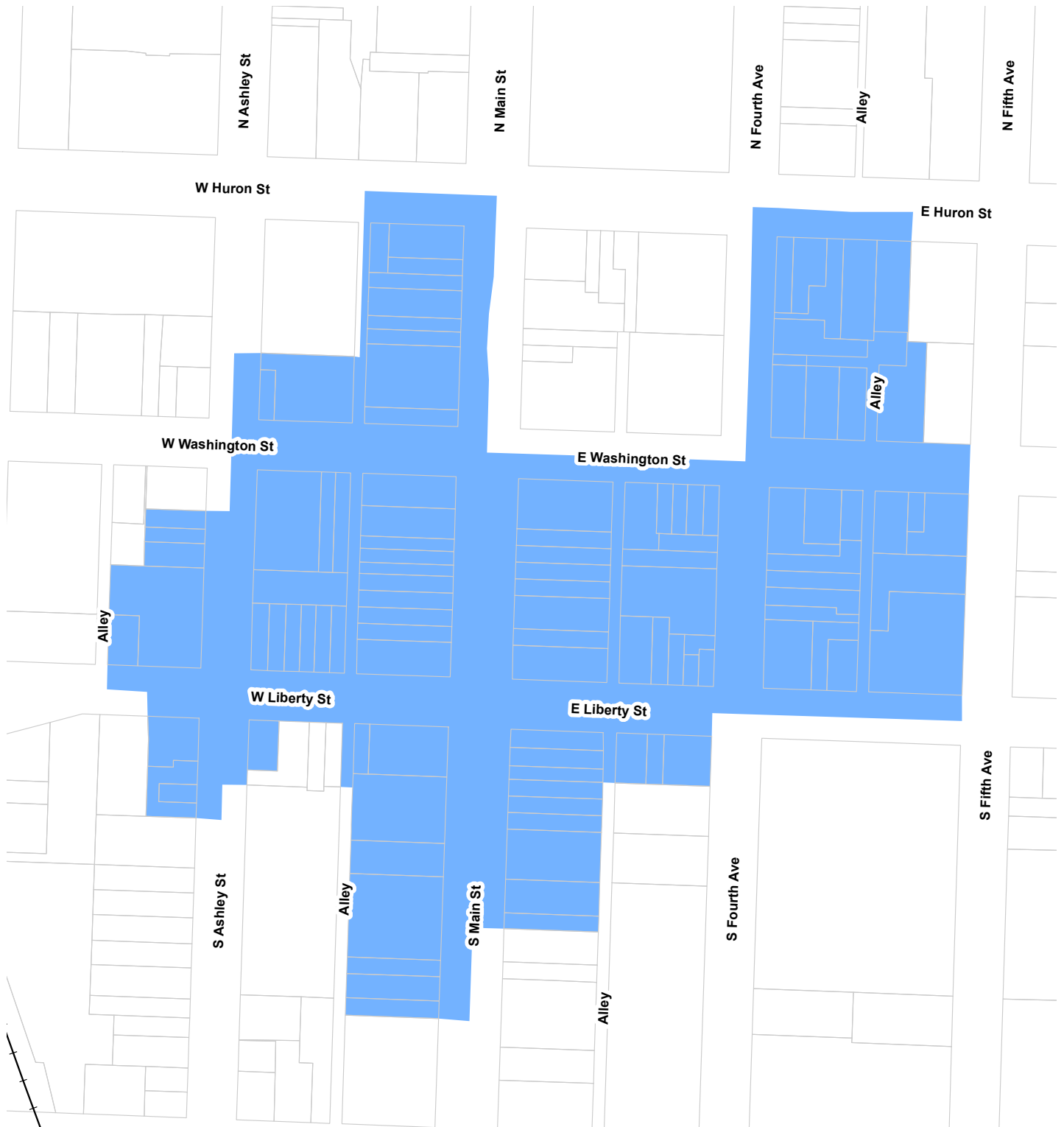
This map complies with National Map Accuracy Standards for mapping at 1 Inch = 100 Feet. The City of Ann Arbor and its mapping contractors assume no legal representation for the content and/or inappropriate use of information represented on this map.



## Liberty Street

Map Printed: April 25, 2008

# Ann Arbor City Historic District Map



Prepared By: City of Ann Arbor, Community Services, GIS; Assessor's Office maintains parcel data.

Copyright 2008 City of Ann Arbor, Michigan

No part of this product shall be reproduced or transmitted in any form or by any means, electronic or mechanical, for any purpose, without prior written permission from the City of Ann Arbor.

This map complies with National Map Accuracy Standards for mapping at 1 Inch = 100 Feet. The City of Ann Arbor and its mapping contractors assume no legal representation for the content and/or inappropriate use of information represented on this map.



## Main Street

Map Printed: April 25, 2008

# Ann Arbor City Historic District Map



0 62.5 125 250 Feet



Prepared By: City of Ann Arbor, Community Services, GIS; Assessor's Office maintains parcel data.

Copyright 2008 City of Ann Arbor, Michigan

No part of this product shall be reproduced or transmitted in any form or by any means, electronic or mechanical, for any purpose, without prior written permission from the City of Ann Arbor.


This map complies with National Map Accuracy Standards for mapping at 1 Inch = 100 Feet. The City of Ann Arbor and its mapping contractors assume no legal representation for the content and/or inappropriate use of information represented on this map.



## Northern Brewery

Map Printed: April 25, 2008

# Ann Arbor City Historic District Map



Prepared By: City of Ann Arbor, Community Services, GIS; Assessor's Office maintains parcel data.

Copyright 2008 City of Ann Arbor, Michigan

No part of this product shall be reproduced or transmitted in any form or by any means, electronic or mechanical, for any purpose, without prior written permission from the City of Ann Arbor.


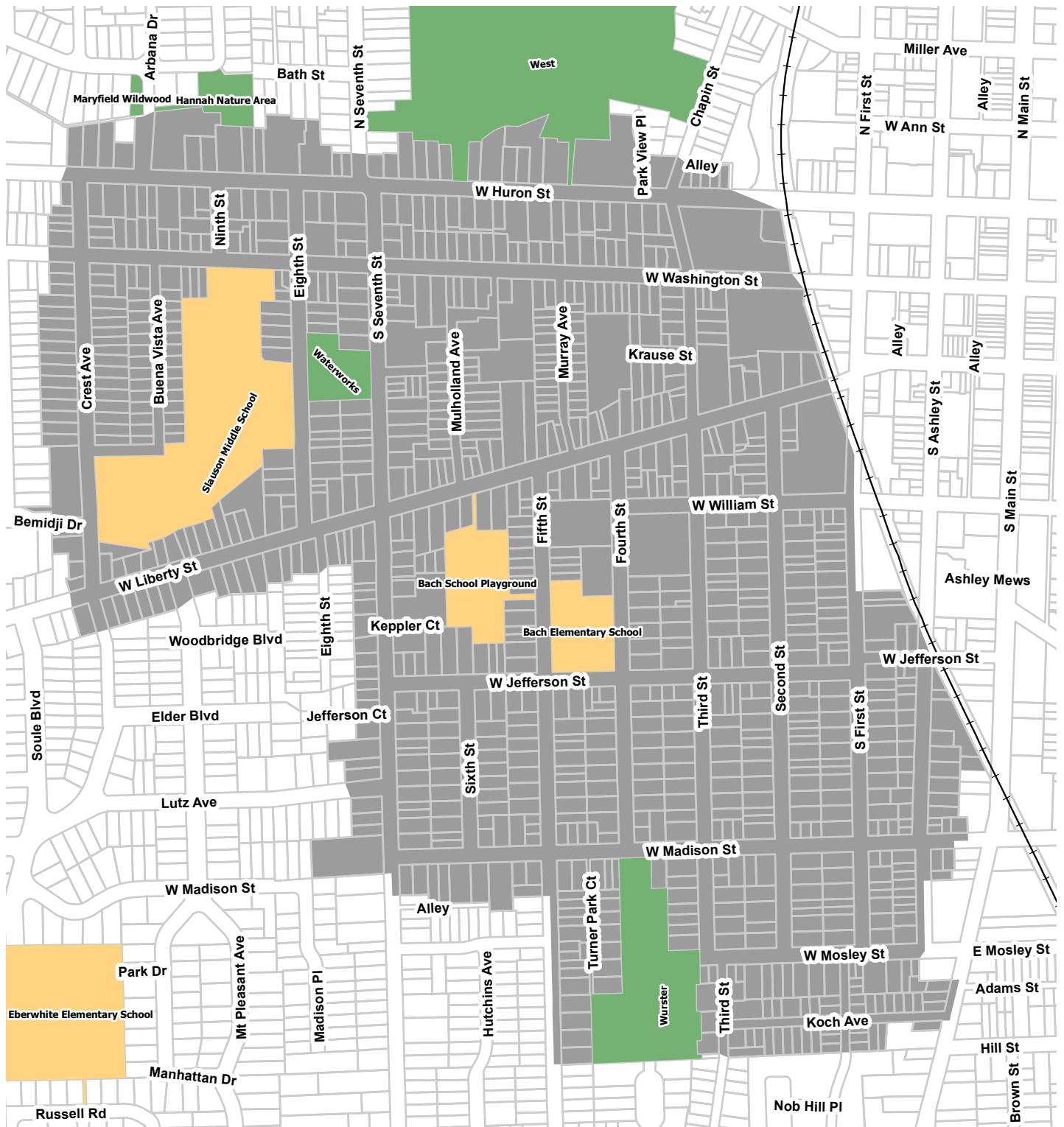
This map complies with National Map Accuracy Standards for mapping at 1 Inch = 100 Feet. The City of Ann Arbor and its mapping contractors assume no legal representation for the content and/or inappropriate use of information represented on this map.



## Old Fourth Ward

Map Printed: April 25, 2008

# Ann Arbor City Historic District Map



Prepared By: City of Ann Arbor, Community Services, GIS; Assessor's Office maintains parcel data.

Copyright 2008 City of Ann Arbor, Michigan

No part of this product shall be reproduced or transmitted in any form or by any means, electronic or mechanical, for any purpose, without prior written permission from the City of Ann Arbor.

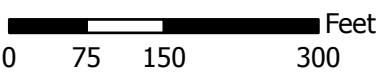
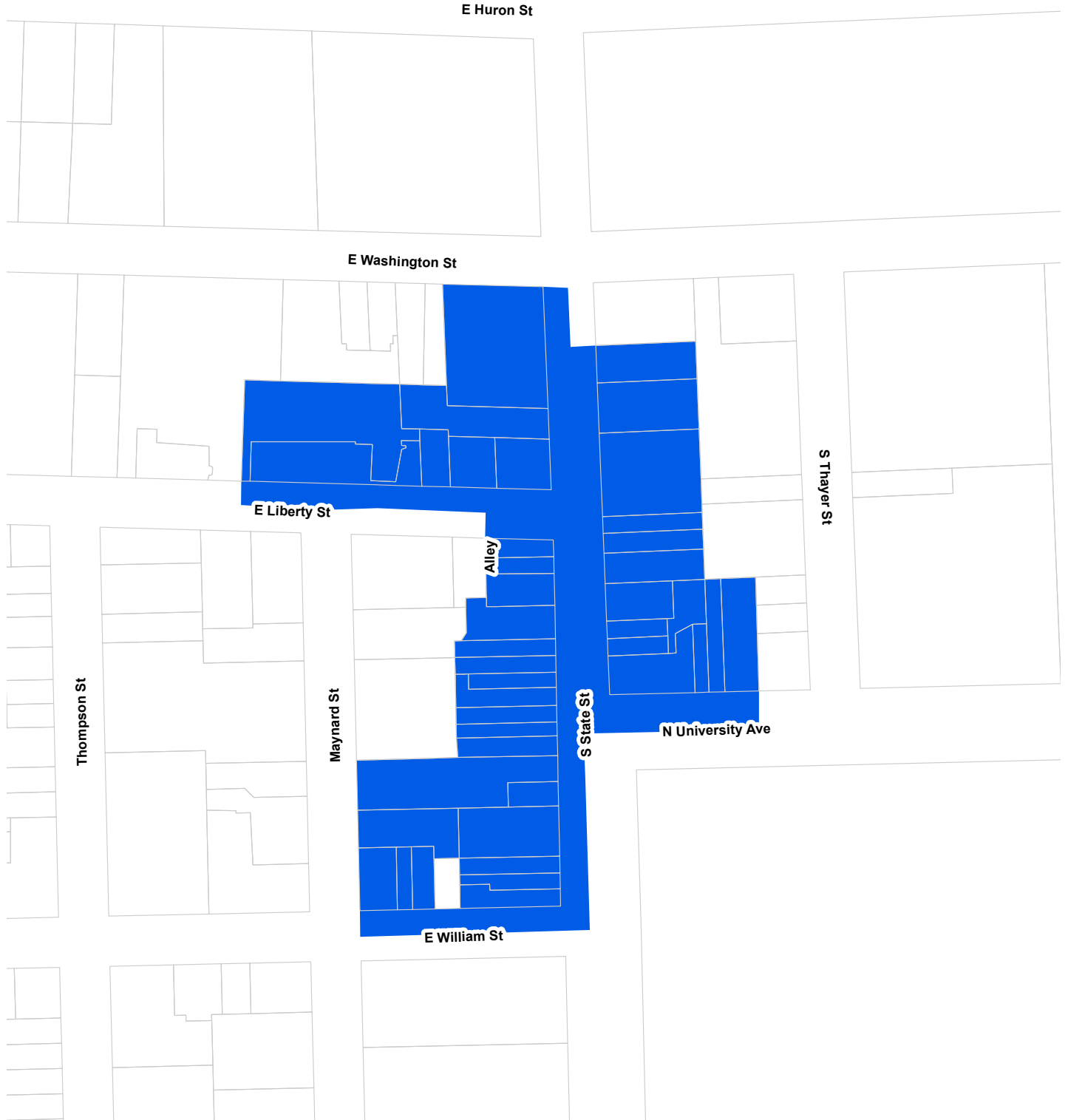
This map complies with National Map Accuracy Standards for mapping at 1 Inch = 100 Feet. The City of Ann Arbor and its mapping contractors assume no legal representation for the content and/or inappropriate use of information represented on this map.



## Old West Side

Map Printed: May 23, 2008

# Ann Arbor City Historic District Map



Prepared By: City of Ann Arbor, Community Services, GIS; Assessor's Office maintains parcel data.

Copyright 2008 City of Ann Arbor, Michigan

No part of this product shall be reproduced or transmitted in any form or by any means, electronic or mechanical, for any purpose, without prior written permission from the City of Ann Arbor.

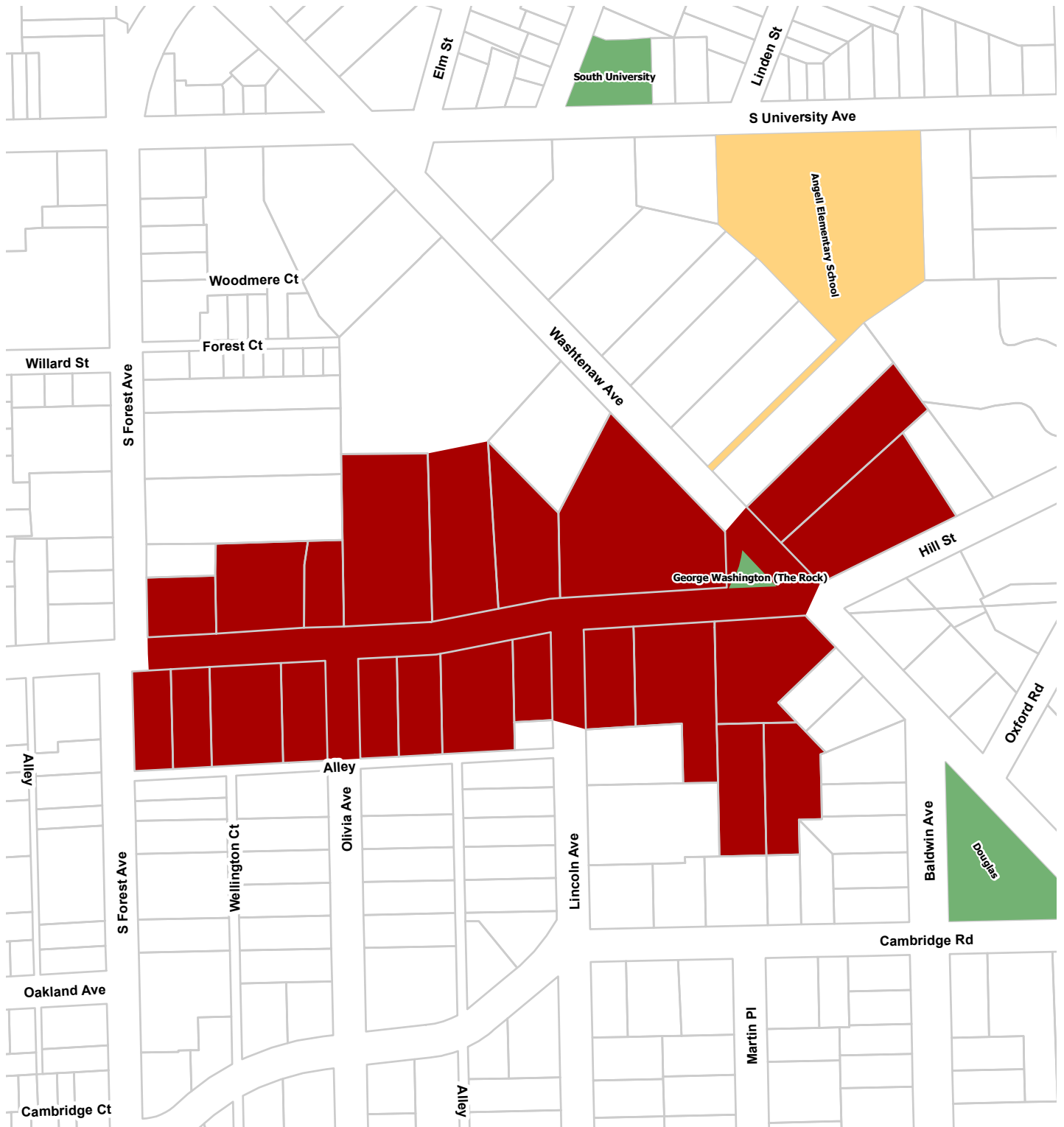
This map complies with National Map Accuracy Standards for mapping at 1 Inch = 100 Feet. The City of Ann Arbor and its mapping contractors assume no legal representation for the content and/or inappropriate use of information represented on this map.



## State Street

Map Printed: April 25, 2008

# Ann Arbor City Historic District Map



0 125 250 500 Feet



Prepared By: City of Ann Arbor, Community Services, GIS; Assessor's Office maintains parcel data.

Copyright 2009 City of Ann Arbor, Michigan

No part of this product shall be reproduced or transmitted in any form or by any means, electronic or mechanical, for any purpose, without prior written permission from the City of Ann Arbor.

This map complies with National Map Accuracy Standards for mapping at 1 Inch = 100 Feet. The City of Ann Arbor and its mapping contractors assume no legal representation for the content and/or inappropriate use of information represented on this map.



## Washtenaw / Hill

Map Printed: April 7, 2009