

City of Ann Arbor Platted Subdivision Index








Ann Arbor Township

Section 18

Legend

Plat IDs and Plat Names

- p0086 BARTON PLATEAU
- p0479 BARTON PLATEAU NO 2
- p0093 BOWEN'S SUBDIVISION
- p0236 HURON RIVER HEIGHTS NO 2
- p0237 HURON RIVER HEIGHTS NO 3
- p0231 HURON RIVER ACRES
- p0232 HURON RIVER ACRES NO 2
- p0233 HURON RIVER ACRES NO 3
- p0234 HURON RIVER ACRES NO 4
- p0248 JENNING'S NEWPORT HEIGHTS
JENNING'S NEWPORT HEIGHTS NO 2
- p0492 NEWPORT HILLS PHASE 1
- p0493 NEWPORT HILLS PHASE 2
- p0494 NEWPORT HILLS PHASE 3
- NEWPORT WEST CONDOMINIUMS

-  City of Ann Arbor
-  Other Jurisdictions
-  Platted Subdivisions or Other Developments
-  Plat or Development Boundaries
-  Section Lines
-  Structures
-  Other Boundaries

