

# City of Ann Arbor Platted Subdivision Index








Pittsfield Township

Section 03

### Legend

#### Plat IDs and Plat Names

- p0014 ANN ARBOR WOODS
- p0015 ANN ARBOR WOODS NO 2 SUB.
- p0016 ANN ARBOR WOODS NO 3 SUB.
- p0017 ANN ARBOR WOODS NO 4 SUB.
- p0023 ARBOR WOODS SUBDIVISION
- p0121 CONCORD VILLAGE
- p0142 DRAPPATZ ADDITION
- p0143 DRAPPATZ SECOND ADDITION
- p0194 GREEN LEA
- p0195 GREEN LEA NO 1
- p0196 GREEN LEA NO 3
- p0203 HEARTHSTONE SUBDIVISION
- p0204 HEARTHSTONE SUBDIVISION NO 2
- p0260 KENSINGTON FARMS
- p0261 KENSINGTON FARMS NO 2
- p0265 KIMBERLEY HILLS
- p0305 NATURE COVE
- p0318 ORCHARD CREST SUBDIVISION
- p0444 WALDEN WOODS
- p0445 WALTAN SUBDIVISION

-  City of Ann Arbor
-  Other Jurisdictions
-  Platted Subdivisions or Other Developments
-  Plat or Development Boundaries
-  Section Lines
-  Structures
-  Other Boundaries

COLONY PARK DENTAL BUILDING  
LANDMARK PLACE CONDOMINIUMS

