
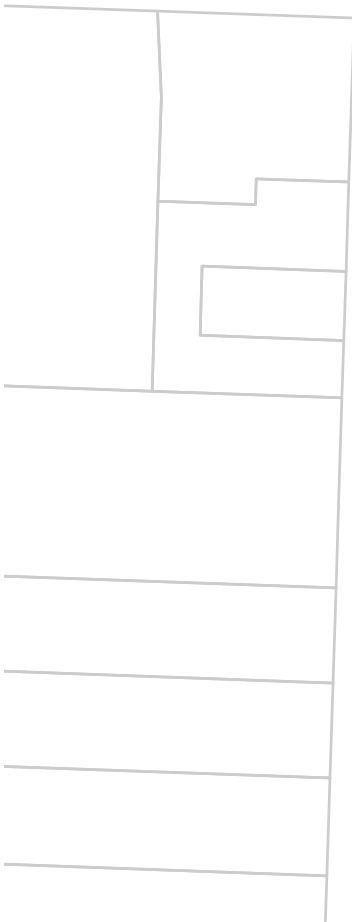
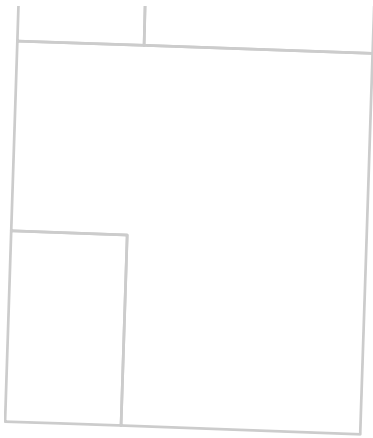


Ann Arbor City Historic District Map



W Liberty St

S Ashley St

Alley

S Main St



Prepared By: City of Ann Arbor, Community Services, GIS.

City of Ann Arbor Map Disclaimer

No part of this product shall be reproduced or transmitted in any form or by any means, electronic or mechanical, for any purpose, without prior written permission from the City of Ann Arbor.

This map complies with National Map Accuracy Standards for mapping at 1 Inch = 100 Feet. The City of Ann Arbor and its mapping contractors assume no legal representation for the content and/or inappropriate use of information represented on this map.



Liberty Street

Map Printed: February 8, 2013