



City of Ann Arbor

301 E. Huron St.
Ann Arbor, MI 48104
<http://a2gov.legistar.com/Calendar.aspx>

Master

File Number: 19-0153

File ID: 19-0153	Type: Resolution	Status: Passed
Version: 1	Reference:	Controlling Body: City Council
* Requester: Community Services		File Created Date : 02/19/2019
* File Name: 2/19/19 Resolution to Close Streets for Mayor's Green Fair		Final Action: 02/19/2019

Title: Resolution to Close Streets for the 19th Annual Mayor's Green Fair, Friday, June 14, 2019

Notes:

Agenda Date: 02/19/2019

Agenda Number: CA-1

Sponsors:

Enactment Date: 02/19/2019

Attachments: Mayor's Green Fair Map.pdf

Enactment #: R-19-061

Drafter/Contact: Debra Williams

Hearing Date:

*** Admin/Mgr:** Derek Delacourt, Community Services Area Administrator

Effective Date:

History of Legislative File

Ver- sion:	Acting Body:	Date:	Action:	Sent To:	Due Date:	Return Date:	Result:
1	City Council	02/19/2019	Approved				Pass

Text of Legislative File 19-0153

Resolution to Close Streets for the 19th Annual Mayor's Green Fair, Friday, June 14, 2019

Attached for your consideration is a resolution to approve a request from the Mayor's Office to close the following streets to facilitate the staging of the 19th Annual Mayor's Green Fair on Friday, June 14, 2019 from 3:00 P.M. to 11:00 P.M.

- S. Main Street from William Street to Huron Street
- Liberty Street from S. Ashley Street to S. Fourth Avenue
- Washington Street from S. Ashley Street to S. Fourth Avenue (except for traffic entering or exiting the Washington Street Parking Structure)

The event itself will be conducted from 6:00 P.M. to 9:00 P.M. The extended time for the

requested street closure will facilitate set up and take down activities related to the event.

The sponsor, the Mayor's Office, will insure that access to the Washington Street parking structure is maintained during the event. In addition, the sponsor will coordinate the bagging of parking meters with the DDA and Republic Parking.

Notification of the street closings will be provided through the City's website.

The event has been coordinated with all relevant City service areas for the purposes of traffic control and for the protection of the health and safety of the participants and the general public.

Prepared by: Debra Williams, Office Manager
Reviewed by: Derek Delacourt, Community Services Area Administrator
Approved by: Howard S. Lazarus, City Administrator

Whereas, The Mayor's Office is sponsoring the 19th Annual Mayor's Green Fair on Friday, June 14, 2019 from 6:00 to 9:00 P.M.;

Whereas, It is necessary to close the following City streets from 3:00 to 11:00 P.M. for set-up and take down and to facilitate a successful event:

- ❑ S. Main Street from William Street to Huron Street
- ❑ Liberty Street from S. Ashley Street to S. Fourth Avenue
- ❑ Washington Street from S. Ashley Street to S. Fourth Avenue (except for traffic entering or exiting the Washington Street Parking Structure)

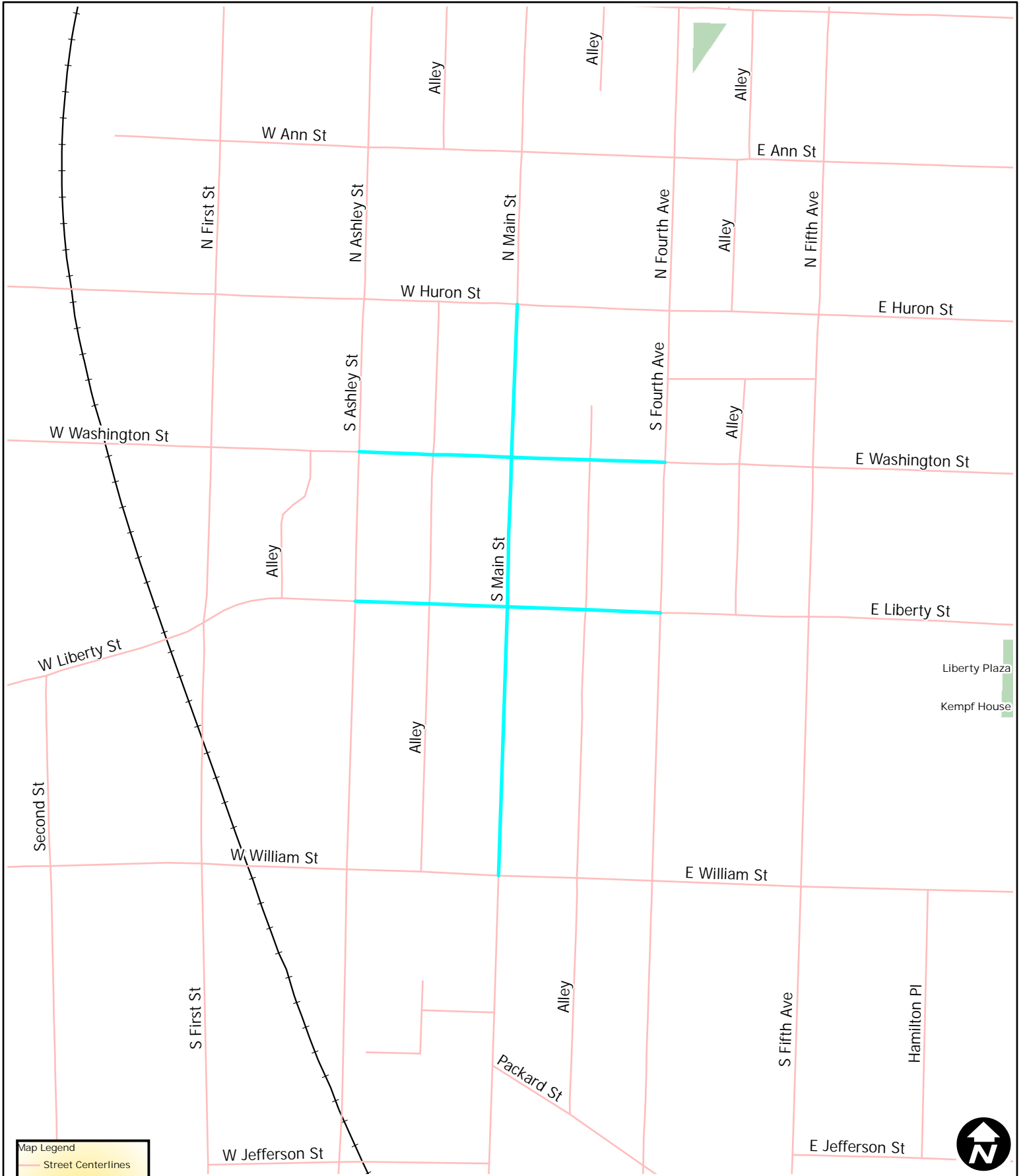
Whereas, The street closures will be signed, barricaded and properly supervised; and

Whereas, Notification of the street closings will be provided through the City's website;









RESOLVED, That City Council approve closing of the following streets on Friday, June 14, 2019 from 3:00 P.M. to 11:00 P.M.:


- ❑ S. Main Street from William Street to Huron Street
- ❑ Liberty Street from S. Ashley Street to S. Fourth Avenue
- ❑ Washington Street from S. Ashley Street to S. Fourth Avenue (except for traffic entering or exiting the Washington Street Parking Structure)

Mayor's Green Fair



Map Legend

-  Street Centerlines
-  Railroads
-  Rivers and Streams
-  Lakes and Ponds
-  Schools
-  Non City Open Spaces
-  Parks
-  University



Copyright 2008 City of Ann Arbor, Michigan

No part of this product shall be reproduced or transmitted in any form or by any means, electronic or mechanical, for any purpose, without prior written permission from the City of Ann Arbor.

This map complies with National Map Accuracy Standards for mapping at 1 inch = 100 Feet. The City of Ann Arbor and its mapping contractors assume no legal representation for the content and/or inappropriate use of information on this map.