



City of Ann Arbor

301 E. Huron St.
Ann Arbor, MI 48104
<http://a2gov.legistar.com/Calendar.aspx>

Master

File Number: 19-0644

File ID: 19-0644	Type: Resolution	Status: Passed
Version: 1	Reference:	Controlling Body: City Council
* Requester: Community Services		File Created Date : 04/15/2019
* File Name: 4/15/19 Live on Washington Street Closing		Final Action: 04/15/2019

Title: Resolution to Approve Street Closing for the Live on Washington Event - Saturday, June 8, 2019

Notes:

Agenda Date: 04/15/2019

Agenda Number: CA-6

Sponsors:

Enactment Date: 04/15/2019

Attachments: Live on Washington Map

Enactment #: R-19-145

Drafter/Contact: Debra Williams

Hearing Date:

*** Admin/Mgr:** Derek Delacourt, Community Services Area Administrator

Effective Date:

History of Legislative File

Ver- sion:	Acting Body:	Date:	Action:	Sent To:	Due Date:	Return Date:	Result:
1	City Council	04/15/2019	Approved				Pass

Text of Legislative File 19-0644

Resolution to Approve Street Closing for the Live on Washington Event - Saturday, June 8, 2019

Attached for your consideration is a resolution to approve the closing of Washington Street between 5th Avenue and Division for the Live on Washington event on Saturday, June 8, 2019. The street will be closed from 8:00 AM to Midnight for setup and cleanup while the event itself is scheduled to begin at 4:00 PM and end at 11:00 PM.

The Sponsor, The Neutral Zone, is hosting a youth-curated outdoor arts festival. The Neutral Zone teens launched this festival in 2013 to draw young people from across the community to perform, engage in and appreciate diverse artistic talent. This high-visibility event will feature a diverse array of art that includes performances on a professional stage as well as more “interactive street art” like break dancing, puppetry, and mural art.

The event will feature live music throughout the event, which will begin at 4:00 PM. As in previous years, the sponsor has notified and obtained support from neighboring businesses and will notify nearby apartments and churches at least two weeks prior to the event. Notification will also be provided through the City's website and GovDelivery.

The sponsor agrees to obtain all necessary permits, to provide evidence of proper liability insurance as required, and to comply with all City regulations governing the use of the streets and will reimburse the City for all event expenses.

The event has been coordinated with all relevant City service areas for the purposes of traffic control and for the protection of the health and safety of the participants and the general public.

Prepared by: Debra Williams, Office Manager
Reviewed by: Derek Delacourt, Community Services Area Administrator
Approved by: Howard S. Lazarus, City Administrator

Whereas, The City has received a request from the Neutral Zone to hold the Live on Washington event;

Whereas, It will be necessary to close Washington between 5th Avenue and Division from 8:00 AM to Midnight on Saturday, June 8, 2019 to include time for setup and cleanup;

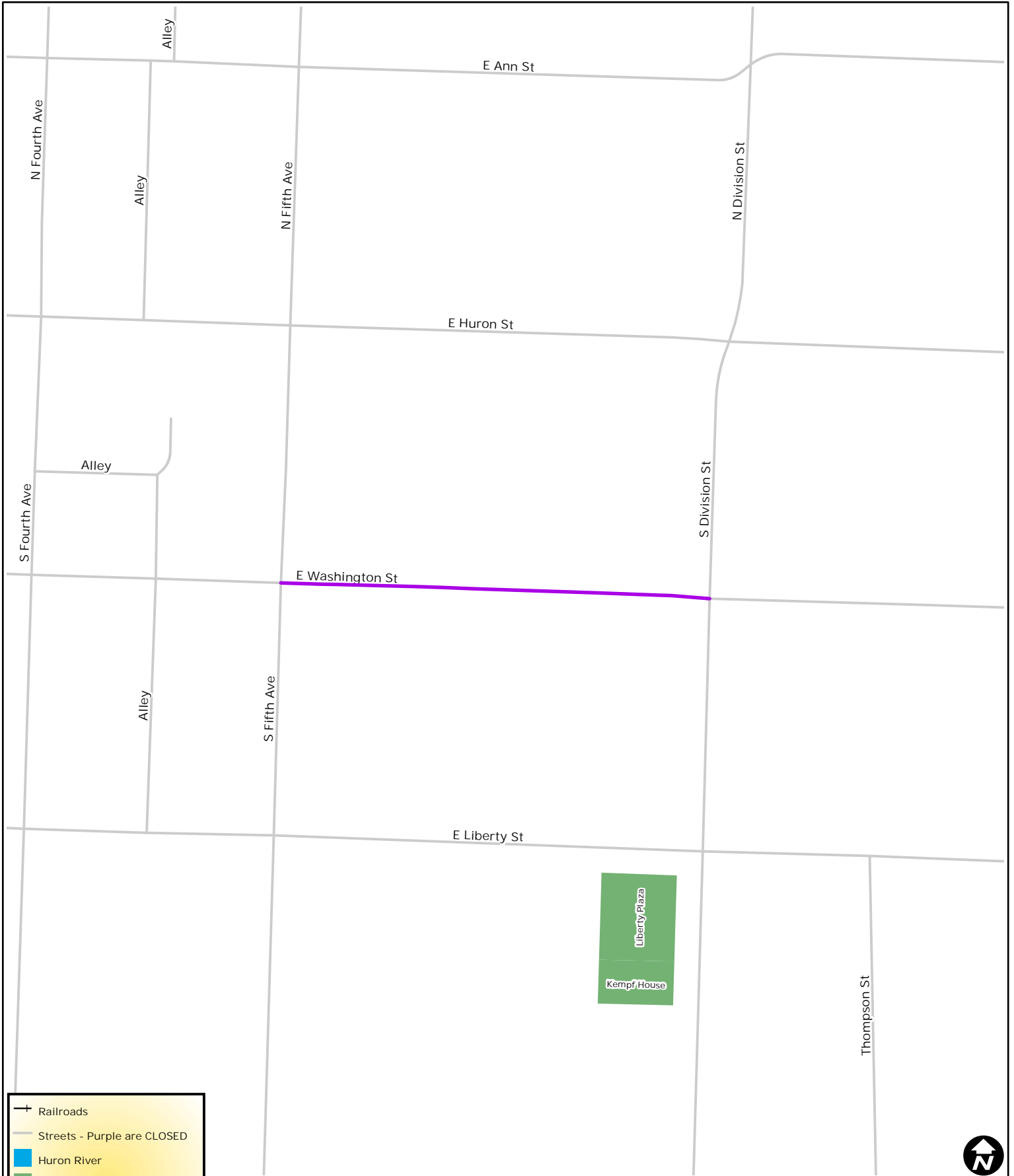
Whereas, The Neutral Zone agrees to obtain the necessary permits, to provide evidence of proper liability insurance as required, to comply with all City regulations governing the use of the streets and will reimburse the City for all event expenses; and








Whereas, Notification of the street closings will be provided by the sponsor and through the City's website and GovDelivery;

RESOLVED, That the following street will be closed from 8:00 AM to Midnight on Saturday, June 8, 2019:

Washington between 5th and Division

Live on Washington



-  Railroads
-  Streets - Purple are CLOSED
-  Huron River
-  Park Property
-  School Property
-  Non City Open Space Property
-  University Property



City of Ann Arbor Map Disclaimer:

No part of this product shall be reproduced or transmitted in any form or by any means, electronic or mechanical, for any purpose, without prior written permission from the City of Ann Arbor.

This map complies with National Map Accuracy Standards for mapping at 1 Inch = 100 Feet. The City of Ann Arbor and its mapping contractors assume no legal representation for the content and/or inappropriate use of information on this map.

Map Created: 4/19/2013

