



City of Ann Arbor

301 E. Huron St.
Ann Arbor, MI 48104
<http://a2gov.legistar.com/Calendar.aspx>

Master

File Number: 19-0355

File ID: 19-0355	Type: Resolution	Status: Passed
Version: 1	Reference:	Controlling Body: City Council
* Requester: Community Services		File Created Date : 03/18/2019
* File Name: 3/18/19 Resolution to Approve Street Closing for Cinco de Mayo at Tios		Final Action: 03/18/2019

Title: Resolution to Approve Street Closing for the 7th Annual Ann Arbor Cinco de Mayo Party on Sunday, May 5 from 7:00 AM to 2:00 AM on Monday, May 6, 2019

Notes:

Agenda Date: 03/18/2019

Agenda Number: CA-2

Sponsors:

Enactment Date: 03/18/2019

Attachments: Cinco de Mayo Map.pdf

Enactment #: R-19-091

Drafter/Contact: Debra Williams

Hearing Date:

*** Admin/Mgr:** Derek Delacourt, Community Services Area Administrator

Effective Date:

History of Legislative File

Ver- sion:	Acting Body:	Date:	Action:	Sent To:	Due Date:	Return Date:	Result:
1	City Council	03/18/2019	Approved				Pass

Text of Legislative File 19-0355

Resolution to Approve Street Closing for the 7th Annual Ann Arbor Cinco de Mayo Party on Sunday, May 5 from 7:00 AM to 2:00 AM on Monday, May 6, 2019

Attached for your consideration is a resolution to approve the closing of Liberty Street between Thompson and Division from 7:00 A.M. on Sunday, May 5, 2019 to 2:00 A.M. on Monday, May 6, 2019 stage the 7th Annual Ann Arbor Cinco de Mayo event.

The event is sponsored by Tios Restaurant to celebrate Cinco de Mayo. Bands will perform from approximately 11:00 A.M. to 11:00 P.M. The event will require closing of the following street from 7:00 A.M. on Sunday, May 5, 2019 to 2:00 A.M. on Monday, May 6, 2019:

- Liberty Street between Thompson and Division

Intersections will remain open during the event.

The sponsor agrees to obtain all necessary permits, to provide evidence of proper liability insurance as required, to comply with all City regulations governing the use of the streets and will reimburse the City for all event expenses. The sponsor will submit an application for approval from the State of Michigan Liquor Control Commission for temporary sales, service and consumption of alcoholic beverages in the defined areas pursuant to the M.L.C.C. regulations.

Notification of the street closings will be provided through the City's website and GovDelivery. The sponsor will also notify neighboring business with either face-to-face contact or flyers.

Prepared by: Debra Williams, Office Manager
Reviewed by: Derek Delacourt, Community Services Area Administrator
Approved by: Howard S. Lazarus, City Administrator

Whereas, The City has received a request from Tios Restaurant to close Liberty Street between Thompson and Division from 7:00 A.M. on Sunday, May 5, 2019 to 2:00 A.M. on Monday, May 6, 2019 to stage the 7th Annual Ann Arbor Cinco de Mayo Event;

Whereas, The street closure will be signed, barricaded and properly supervised by the sponsor;

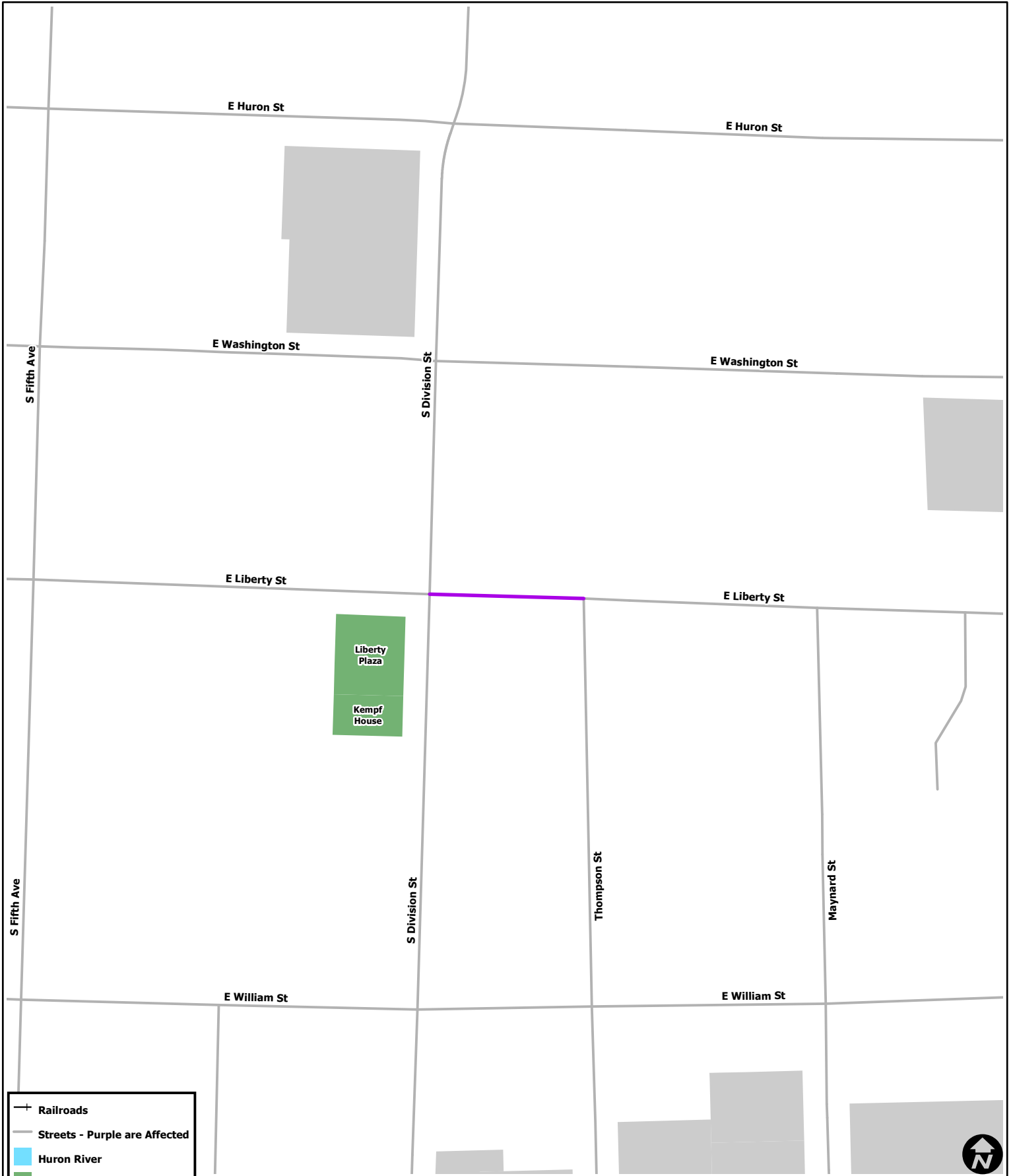
Whereas, The sponsor agrees to obtain all necessary permits, to provide evidence of proper liability insurance as required, to comply with all City regulations governing the use of the streets and will reimburse the City for all event expenses;








Whereas, The sponsor will submit an application for approval from the State of Michigan Liquor Control Commission for temporary sales, service and consumption of alcoholic beverages in the defined areas pursuant to the M.L.C.C. regulations; and

Whereas, Notification of the street closings will be provided through the City's website and GovDelivery and the sponsor's communication with neighboring businesses;

RESOLVED, That Council approve the closing of Liberty Street between Thompson and Division from 7:00 A.M. on Sunday, May 5, 2019 to 2:00 A.M. on Monday, May 6, 2019 to stage the 7th Annual Ann Arbor Cinco de Mayo Event.

Cinco de Mayo



-  Railroads
-  Streets - Purple are Affected
-  Huron River
-  Parks
-  Schools
-  Other Open Space
-  University Owned



City of Ann Arbor Map Disclaimer:

No part of this product shall be reproduced or transmitted in any form or by any means, electronic or mechanical, for any purpose, without prior written permission from the City of Ann Arbor.

This map complies with National Map Accuracy Standards for mapping at 1 Inch = 100 Feet. The City of Ann Arbor and its mapping contractors assume no legal representation for the content and/or inappropriate use of information on this map.

Map Created: 2/25/2014