





























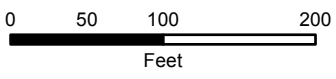


Hunt Park

-  Drinking Fountain
-  BBQ Grill
-  Bench
-  Picnic Table
-  Athletic Bench
-  Bleacher
-  Restrooms
-  Bike Rack
-  Boat Dock
-  Boat Launch
-  Canoe Livery
-  Fishing Dock
-  Fire Pit
-  Golf Tee
-  Picnic Shelter
-  Porta John
-  Sculpture
-  Shelter
-  Stedding Hill
-  Paved Surface
-  Unpaved Surface
-  Wooden Surface
-  Ball Diamond
-  Soccer Field
-  Basketball Court
-  Petanque Court
-  Tennis Court
-  Playground
-  Dog Run
-  Parking Lot



Map date 10/6/2017
 Any aerial imagery is circa 2015
 unless otherwise noted
 Terms of use: www.a2gov.org/terms