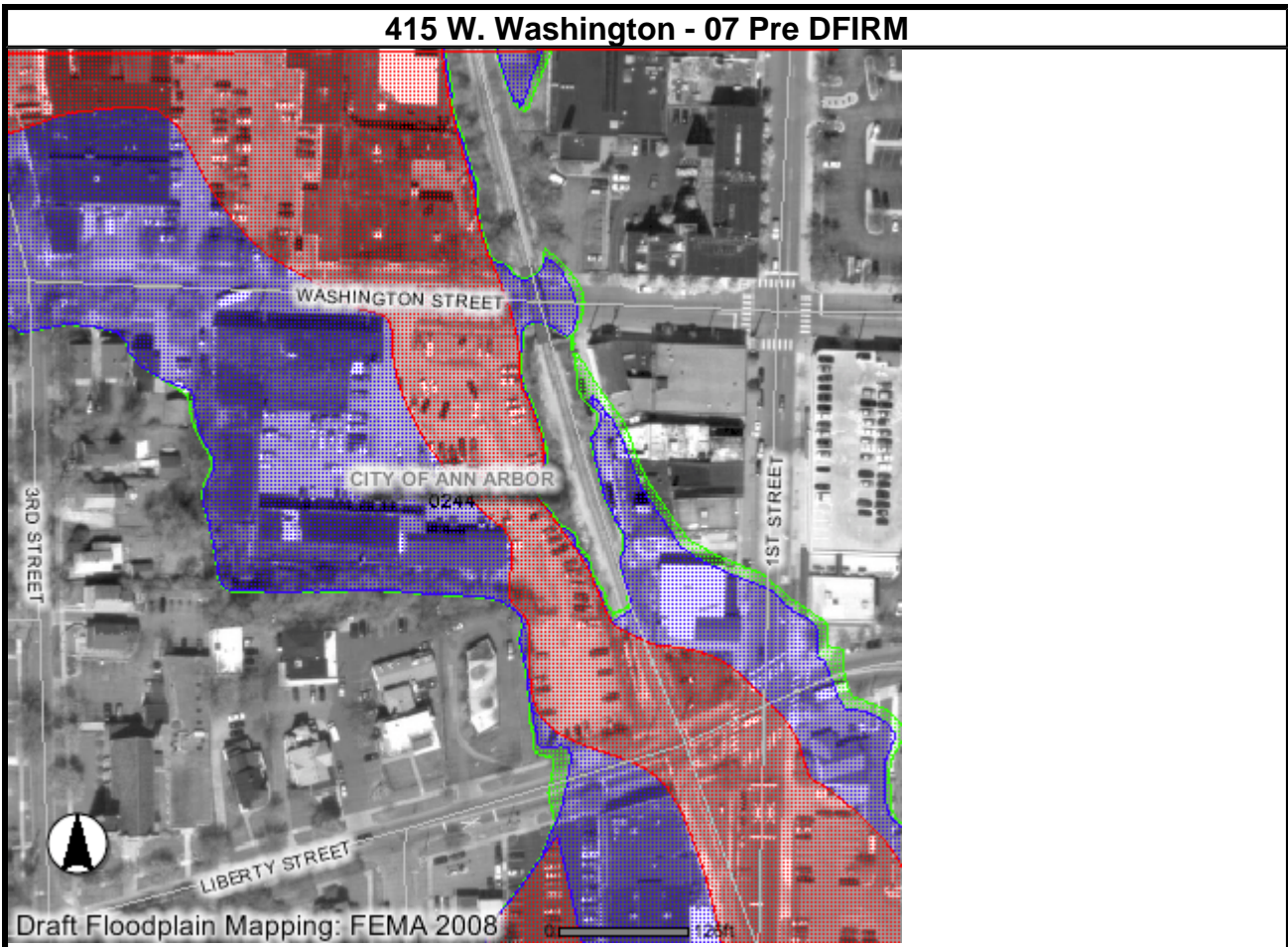













415 W. Washington - 07 Pre DFIRM



Legend

-  DFIRM Panels
-  Streets
-  Streams
-  Contours
- Prelim Floodplains**
-  Approximate
-  100yr
-  Floodway
-  500yr/X
-  Water Bodies
-  Political Areas
-  *ImageDirectory