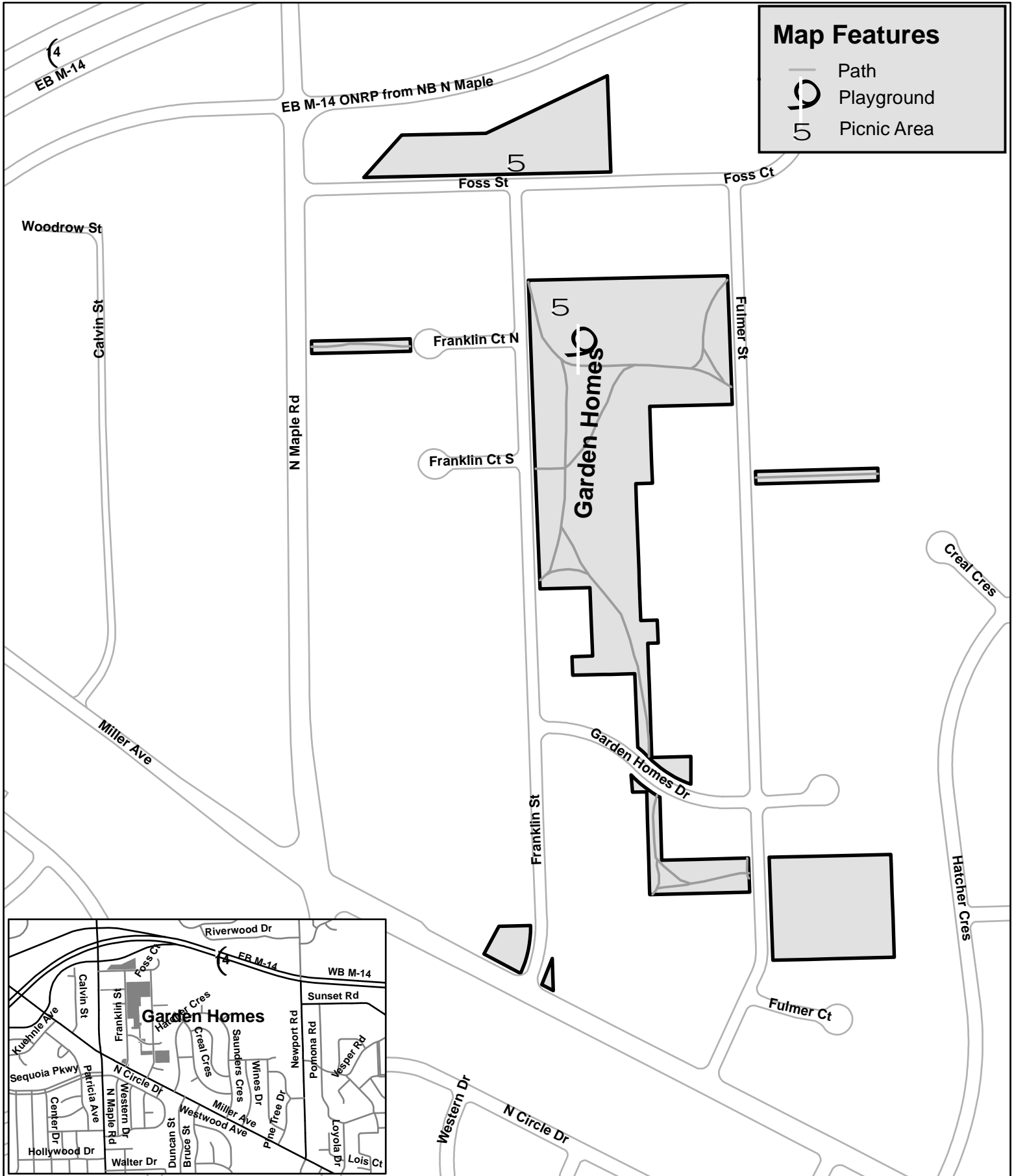



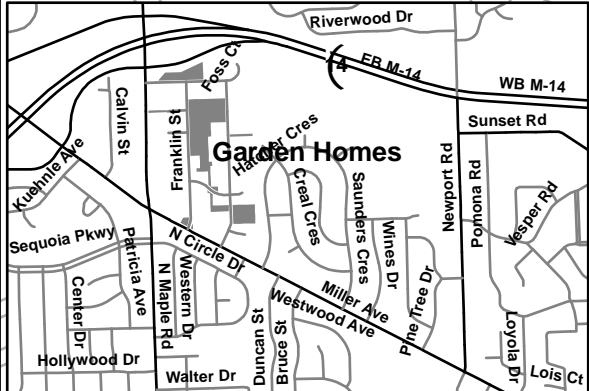


# Garden Homes Park



### Map Features

-  Path
-  Playground
-  Picnic Area



Prepared By:  
 City of Ann Arbor  
 Community Services GIS  
 October 22, 2007

1 inch equals 300 feet

0 150 300 600 Feet



Copyright 2007 City of Ann Arbor, Michigan

No part of this product shall be reproduced or transmitted in any form or by any means, electronic or mechanical, for any purpose, without prior written permission from the City of Ann Arbor.

This map complies with National Map Accuracy Standards for mapping at 1 Inch = 100 Feet. The City of Ann Arbor and its mapping contractors assume no legal representation for the content and/or inappropriate use of information represented on this map.