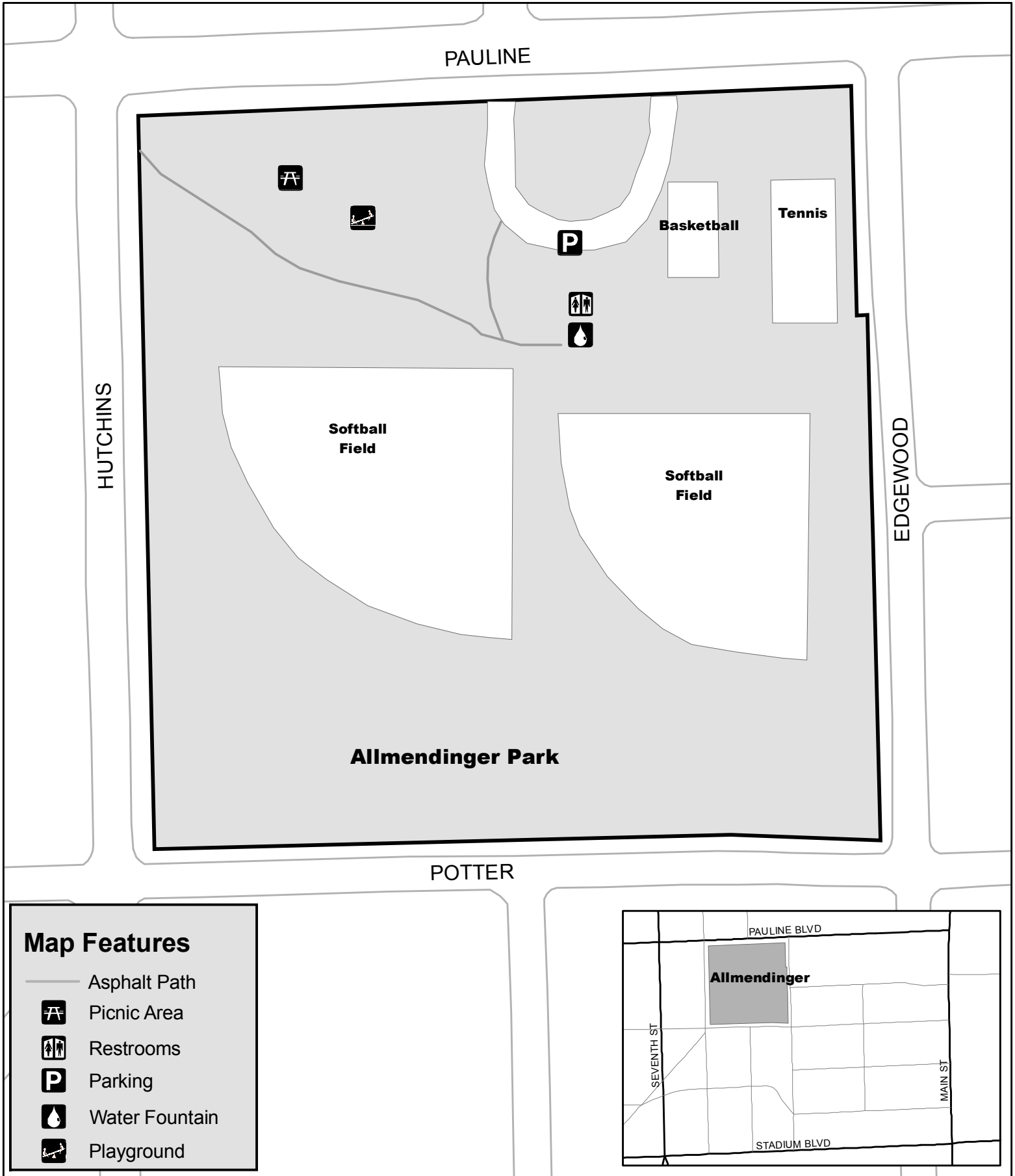






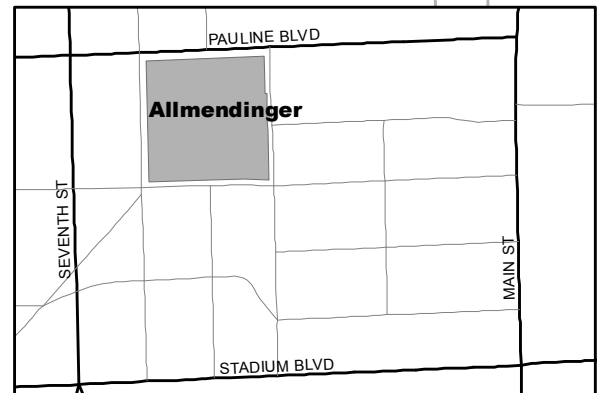


Allmendinger Park




Map Features

-  Asphalt Path
-  Picnic Area
-  Restrooms
-  Parking
-  Water Fountain
-  Playground



Prepared By:
 City of Ann Arbor
 Community Services/GIS
 October 25, 2005

1 inch equals 100 feet



Copyright 2005 City of Ann Arbor, Michigan

No part of this product shall be reproduced or transmitted in any form or by any means, electronic or mechanical, for any purpose, without prior written permission from the City of Ann Arbor.

This map complies with National Map Accuracy Standards for mapping at 1 Inch = 100 Feet. The City of Ann Arbor and its mapping contractors assume no legal representation for the content and/or inappropriate use of information represented on this map.