



























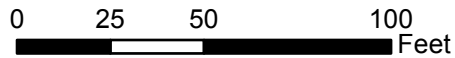
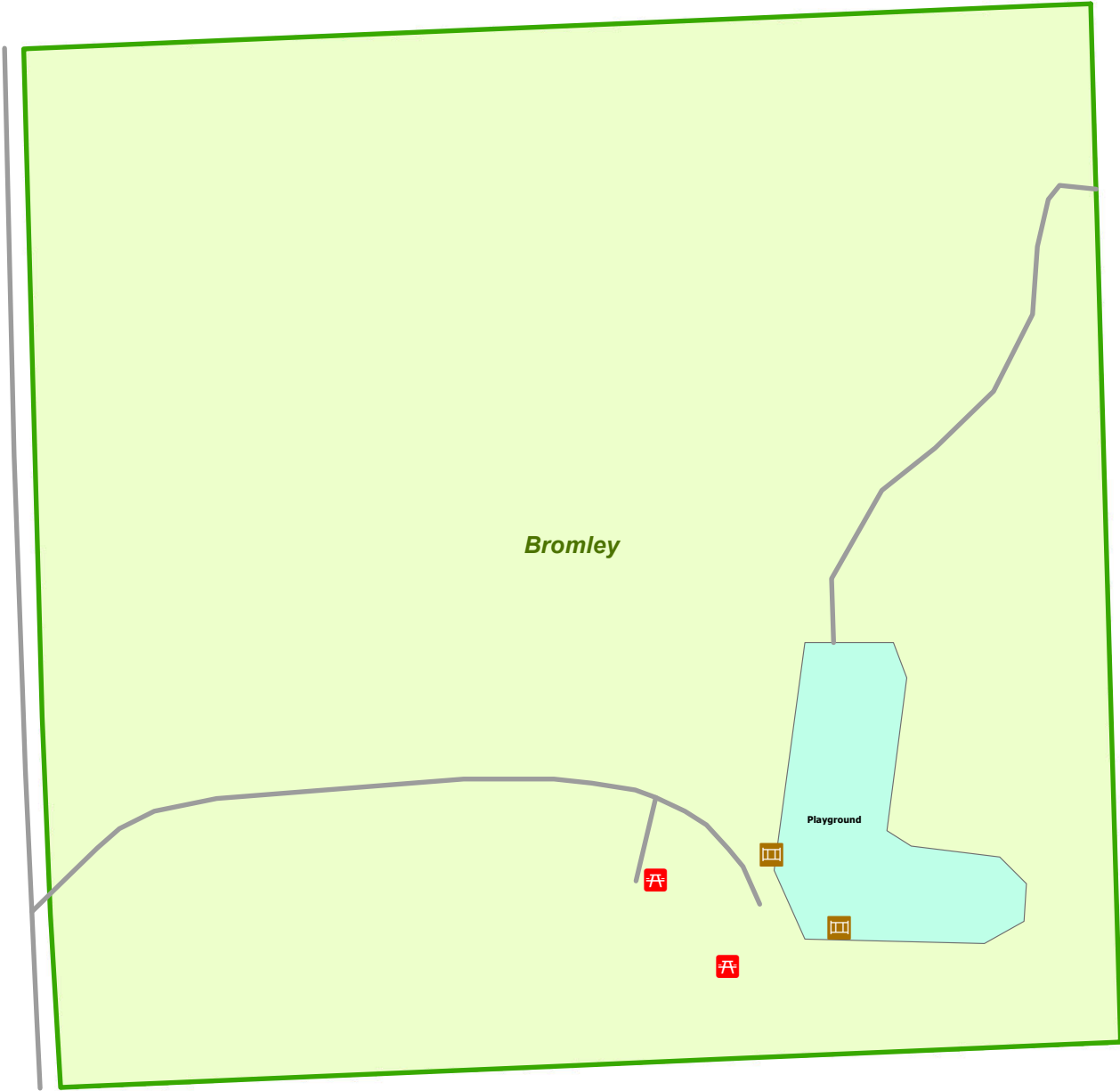


# Bromley Park

- Map Legend**
- Park Features**
-  BBQ Grill
  -  Bandshell
  -  Bench
  -  Bike Rack
  -  Boat Dock
  -  Boat Launch
  -  Canoe Livery
  -  Drinking Fountain
  -  Fire Pit
  -  Fishing Dock
  -  Picnic Shelter
  -  Picnic Table
  -  Porta John
  -  Restrooms
  -  Sculpture
  -  Shelter
  -  Sledding Hill
  -  Golf Tee
  -  Paved Surface
  -  Unpaved Surface
  -  Wooden Surface
- Park Areas**
-  Baseball Diamond
  -  Basketball Court
  -  Playground
  -  Pool Area
  -  Soccer Field
  -  Tennis Court
  -  Parking and Others

Briarcliff St



City of Ann Arbor Map Disclaimer

No part of this product shall be reproduced or transmitted in any form or by any means, electronic or mechanical, for any purpose, without prior written permission from the City of Ann Arbor.

This map complies with National Map Accuracy Standards for mapping at 1 Inch = 100 Feet. The City of Ann Arbor and its mapping contractors assume no legal representation for the content and/or inappropriate use of information represented on this map.