




Map Legend

Polling Location  
Mary Markley Hall  
1503 Washington Hts.

Precinct Boundary

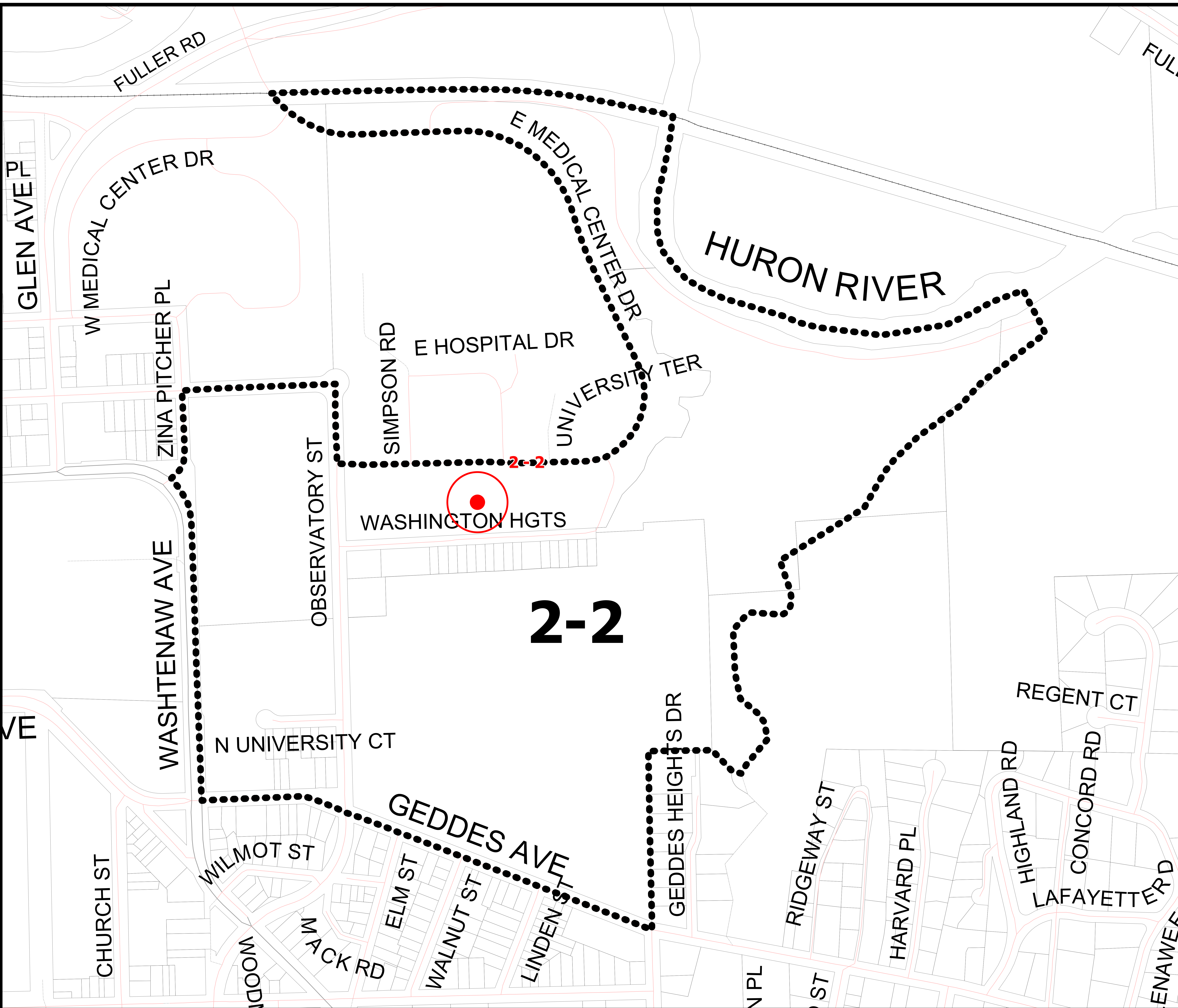
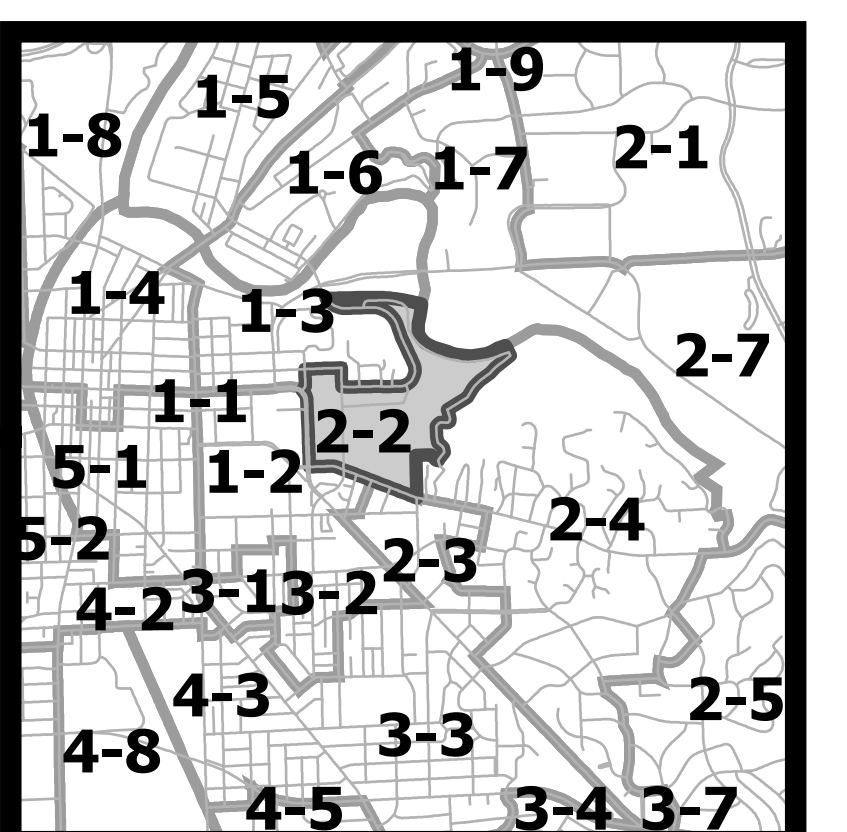
Parcel Lines

Township Jurisdiction



Copyright 2008 City of Ann Arbor, Michigan  
No part of this product shall be represented or transmitted in any form or by any means, electronic or mechanical, for any purpose, without prior written permission from the City of Ann Arbor.

This map complies with National Map Accuracy Standards for mapping at 1 inch = 100 feet. The City of Ann Arbor and its mapping contractors assume no legal responsibility for the content and/or inappropriate use of information represented on this map.



FULLER RD  
GLEN AVE  
W MEDICAL CENTER DR  
WASHTENAW AVE  
ZINA PITCHER PL  
OBSERVATORY ST  
SIMPSON RD  
E HOSPITAL DR  
UNIVERSITY TER  
WASHINGTON HGTS  
2-2  
N UNIVERSITY CT  
GEDDES AVE  
GEDDES HEIGHTS DR  
RIDGEWAY ST  
HARVARD PL  
HIGHLAND RD  
CONCORD RD  
LAFAYETTE RD  
ENAWEE  
CHURCH ST  
WOODRIDGE ST  
WACK RD  
ELM ST  
WALNUT ST  
LINDEN ST  
N PL ST